

THREE RIVERS DISTRICT COUNCIL

**THE TOWN AND COUNTRY PLANNING (GENERAL PERMITTED DEVELOPMENT)
(ENGLAND) ORDER 2015 (AS AMENDED)**

DIRECTION MADE UNDER ARTICLE 4(1) TO WHICH SCHEDULE 3 APPLIES

This Article 4(1) Direction applies on land at:
Maple Cross/Maple Lodge Employment Area

WHEREAS Three Rivers District Council (the Authority) being the appropriate local planning authority within the meaning of article 4(5) of the Town and Country Planning (General Permitted Development) (England) Order 2015 (As Amended) (the Order), are satisfied that it is expedient that development of the description set out in the Schedule below should not be carried out on the land shown edged red on the attached plan, unless planning permission is granted on an application made under Part III of the Town and Country Planning Act 1990 (As Amended).

NOW THEREFORE the Authority in pursuance of the power conferred on them by article 4(1) of the Order hereby direct that the permission granted by Article 3 of the said Order shall not apply to development on the said land of the descriptions set out in the Schedule below:

SCHEDULE

Development consisting of a change of use of a building and any land within its curtilage from a use falling within Class B1(a) (offices) of the Schedule to the Use Classes Order, to a use falling within Class C3 (dwellinghouses) of that Schedule, being development comprised within Class O of Part 3 of Schedule 2 of the Order.

THIS DIRECTION is made under Article 4(1) of the Order and in accordance with Schedule 3 of that Order and shall come into force on 5 August 2017.

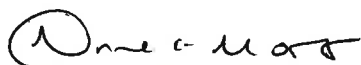
MADE UNDER THE COMMON SEAL of Three Rivers District Council
this 5th day of August 2016
The Common Seal of the Council
was affixed to this Direction
in the presence of



SOLICITOR TO THE COUNCIL

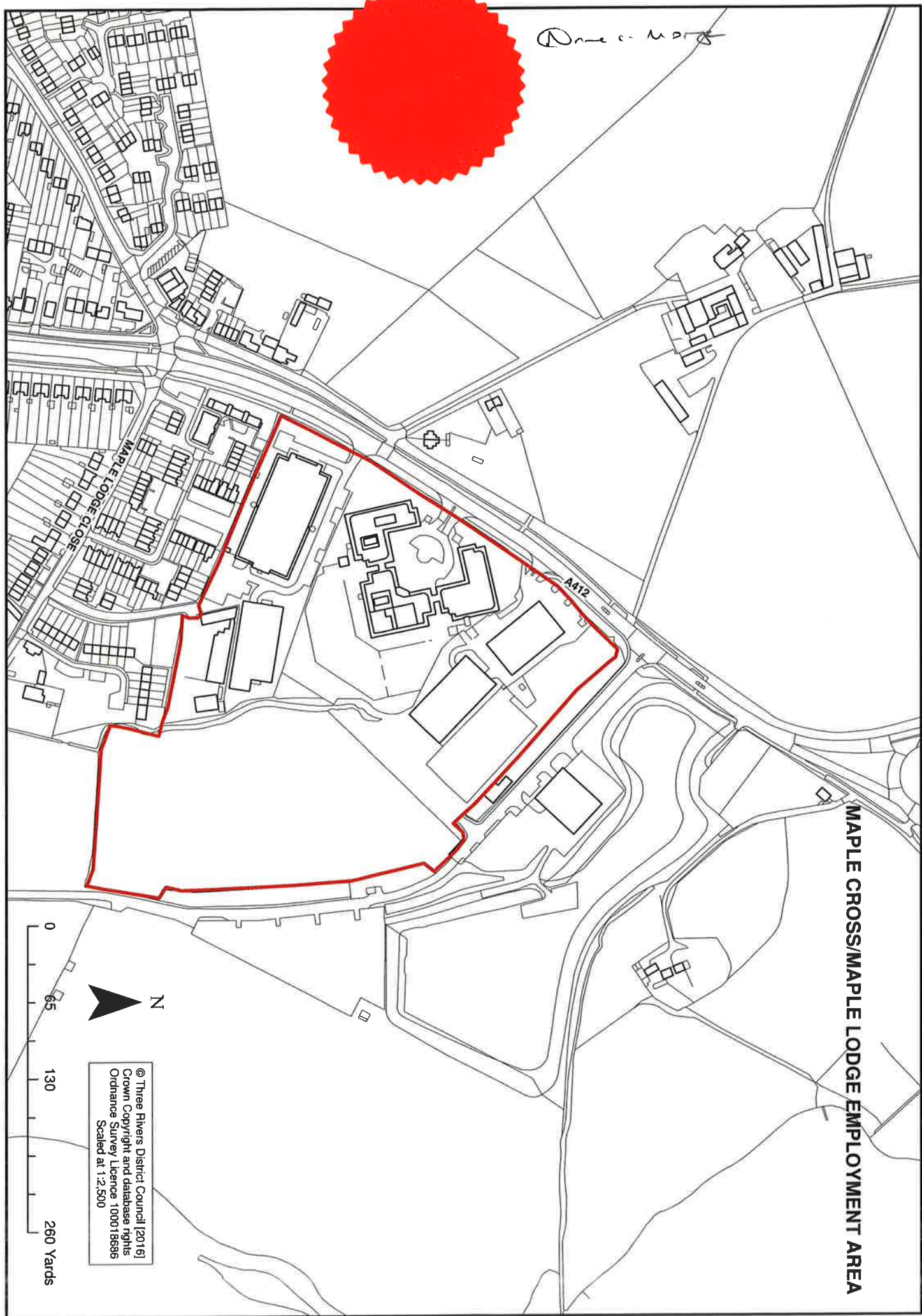



CONFIRMED UNDER THE COMMON SEAL of Three Rivers District Council
this 13th day of OCT. 2016
The Common Seal of the Council
was affixed to this Direction
in the presence of



SOLICITOR TO THE COUNCIL

Done on Map



MAPLE CROSS/MAPLE LODGE EMPLOYMENT AREA

© Three Rivers District Council (2016)
Crown Copyright and database rights
Ordnance Survey Licence 100018696
Scaled at 1:2,500

