

## Site Allocations Preferred Options Consultation January 2012 Summary Results

The charts below are based on responses to questions included in the questionnaire as part of consultation on the Site Allocations Development Plan Document between 27 January and 5 March 2012. At this stage, more detailed comments have not been included.

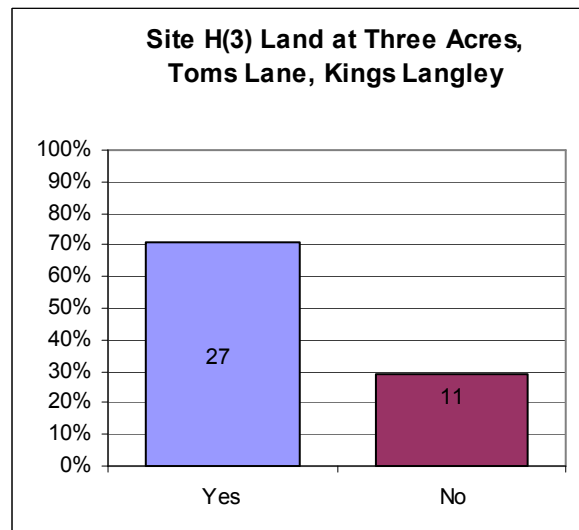
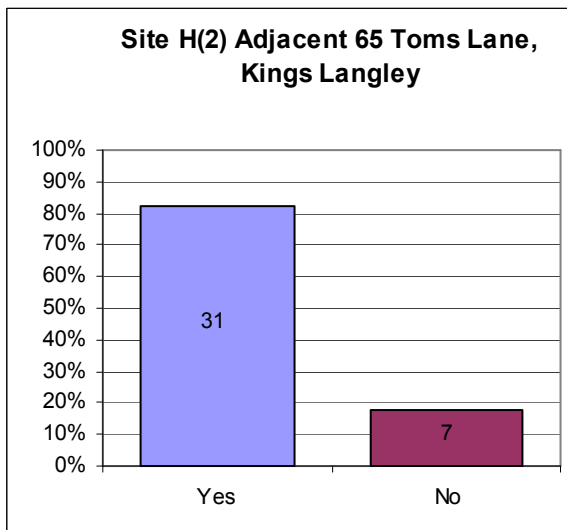
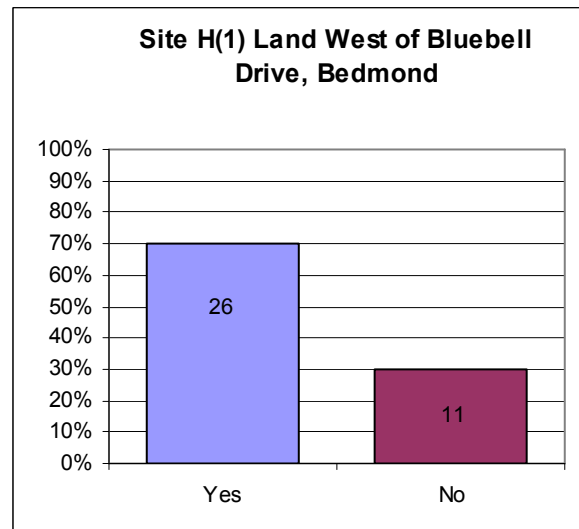
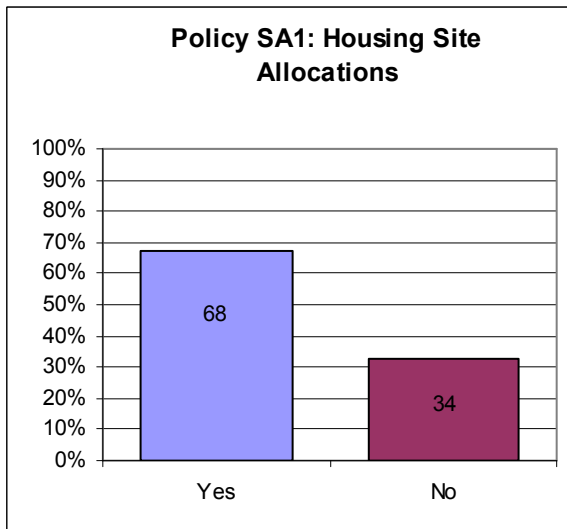
In total we received 896 responses to the consultation.

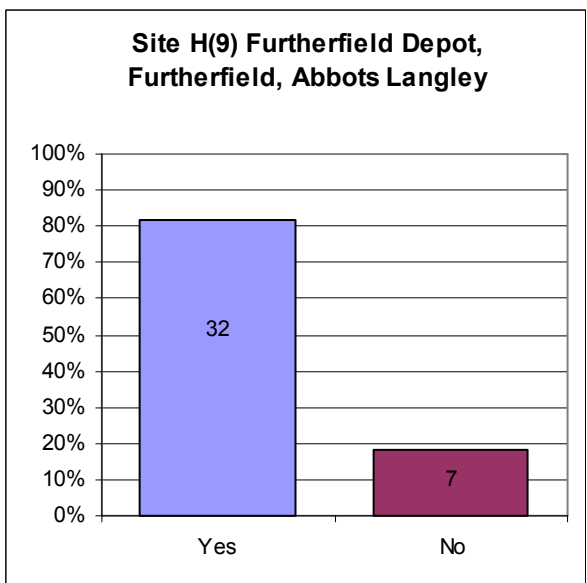
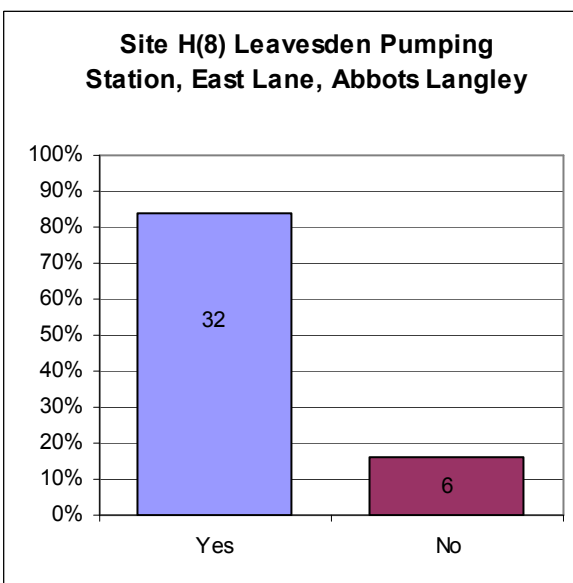
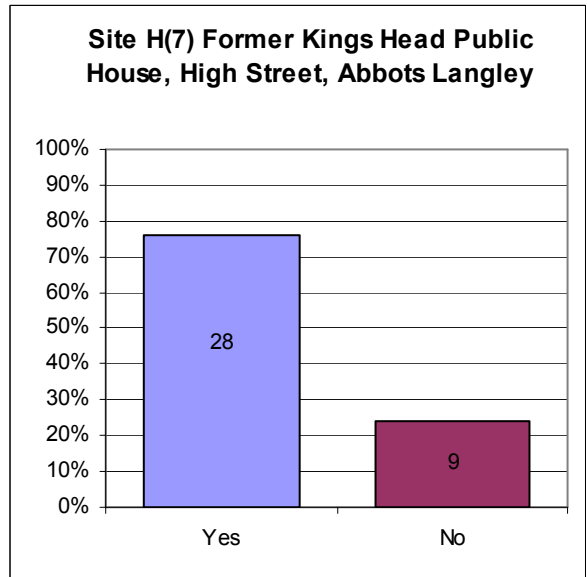
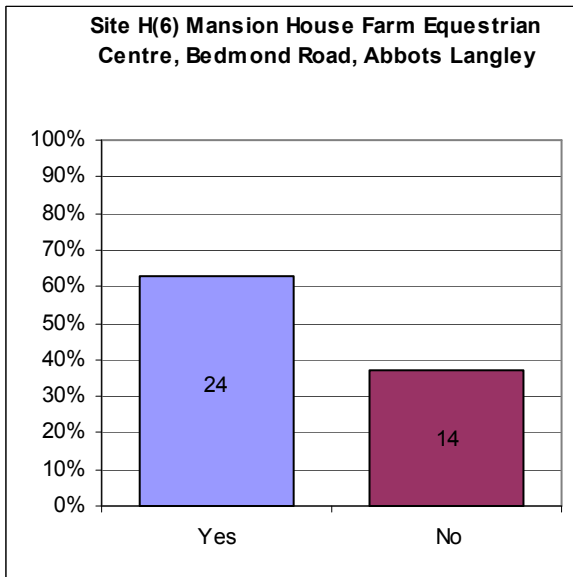
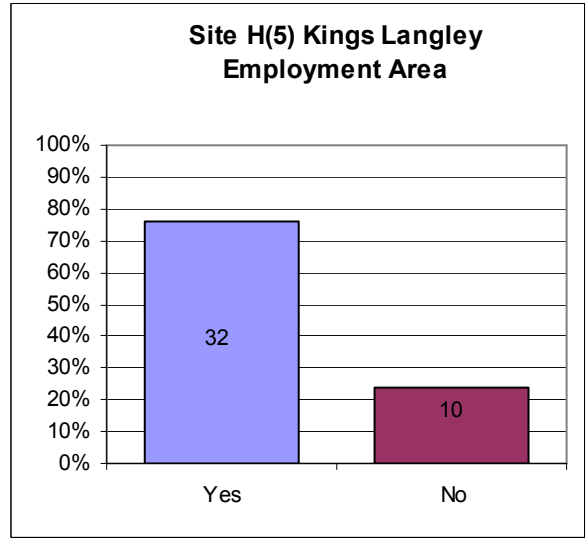
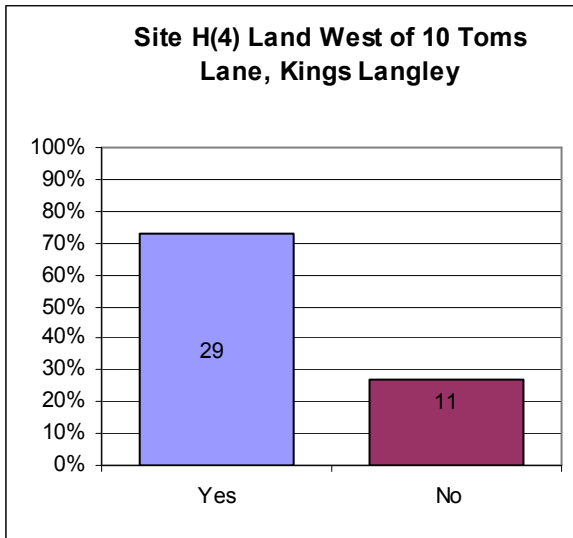
No decisions have yet been made on which options will be taken forward. Decisions will not simply be based on the results of the questionnaire as people often disagree with sites in their immediate area while agreeing with sites in other areas, for example they may strongly oppose development in the Green Belt in their area while supporting development in the Green Belt in the rest of the District. Therefore other more detailed comments and other technical work will be considered alongside the questionnaire results before any decisions are made on sites.

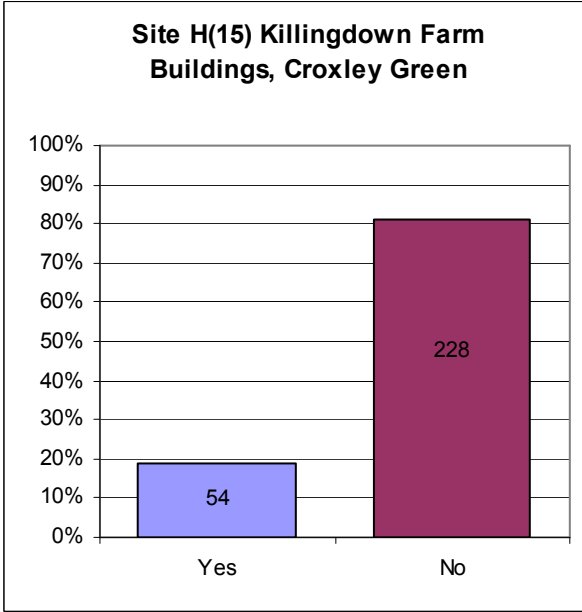
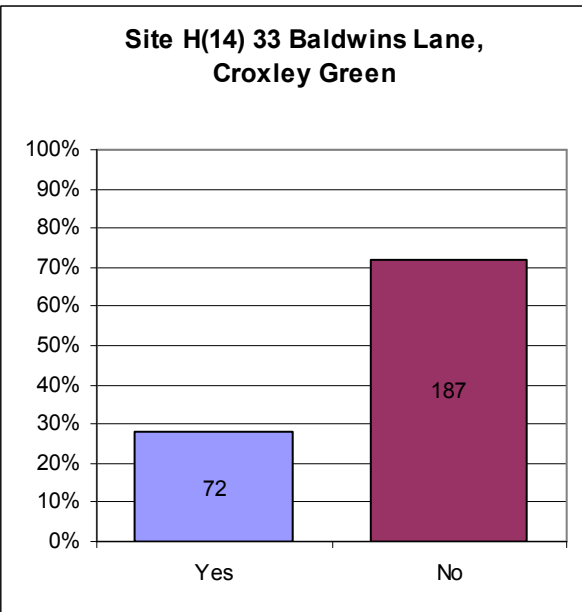
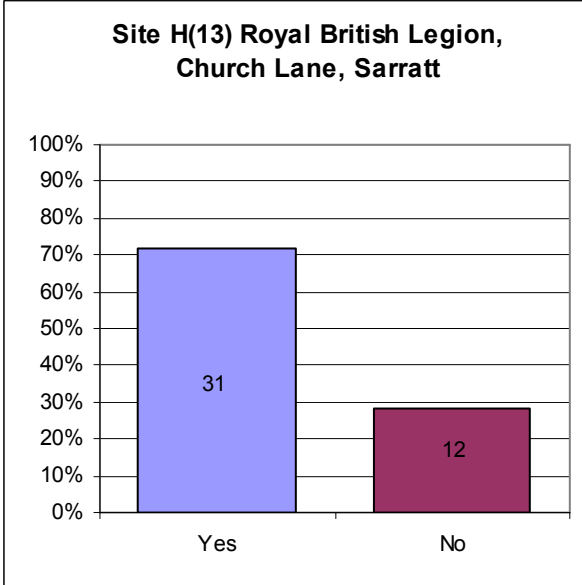
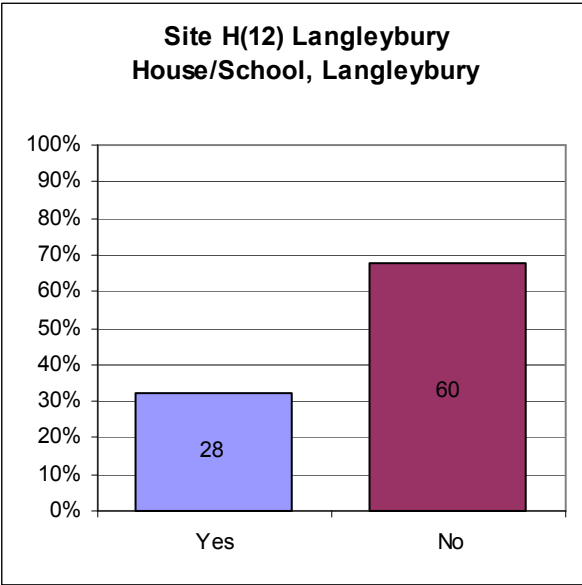
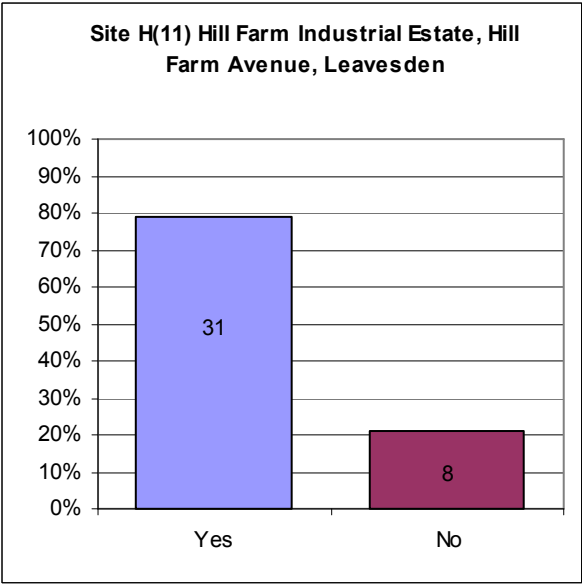
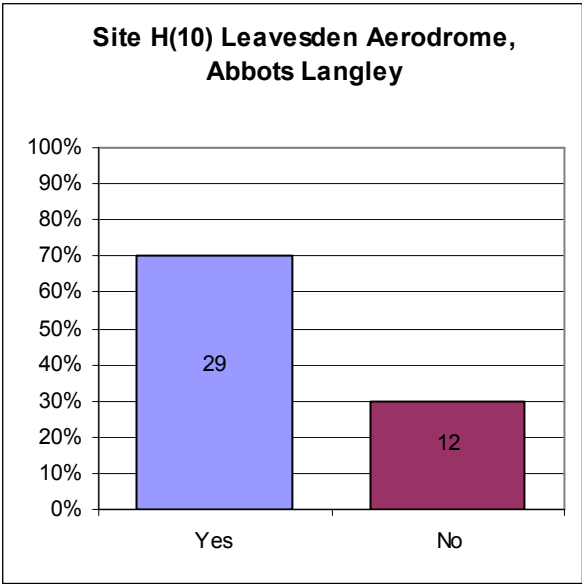
### Housing

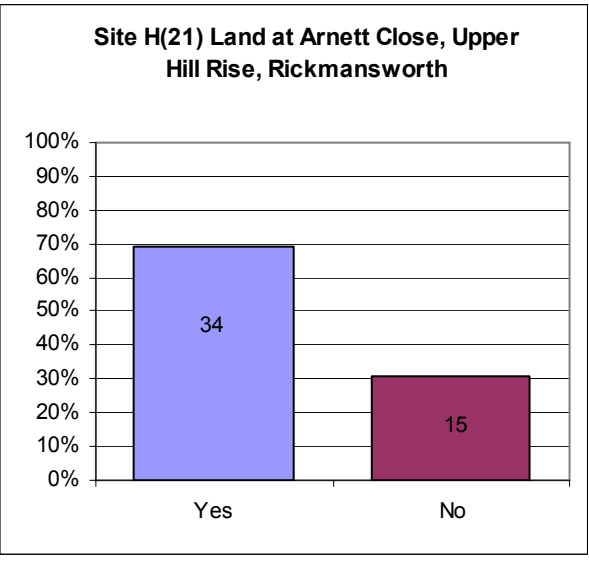
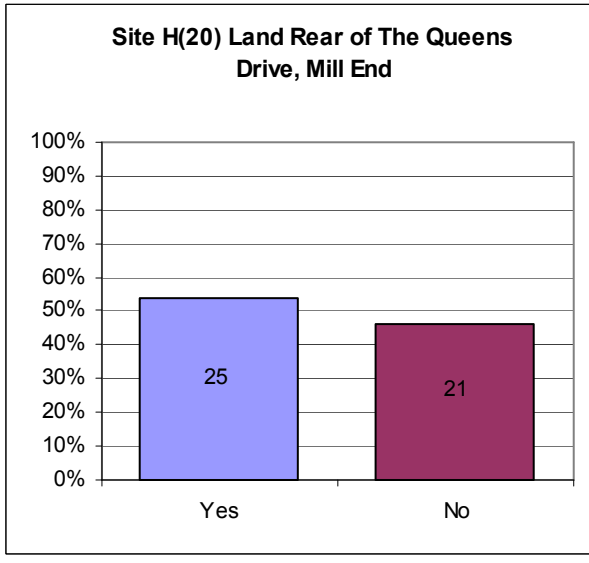
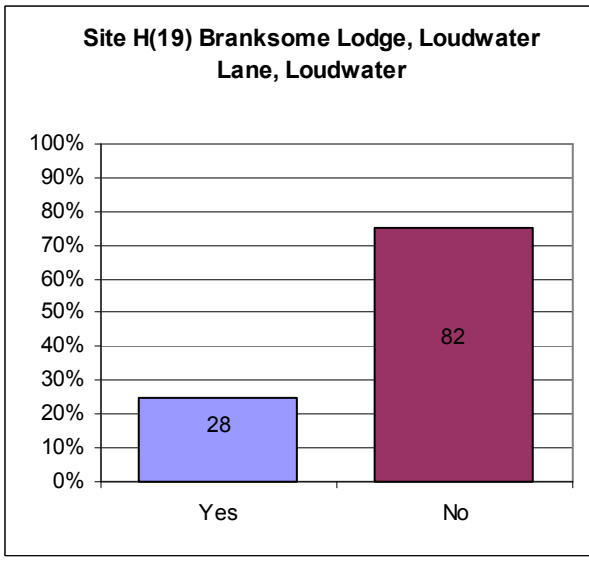
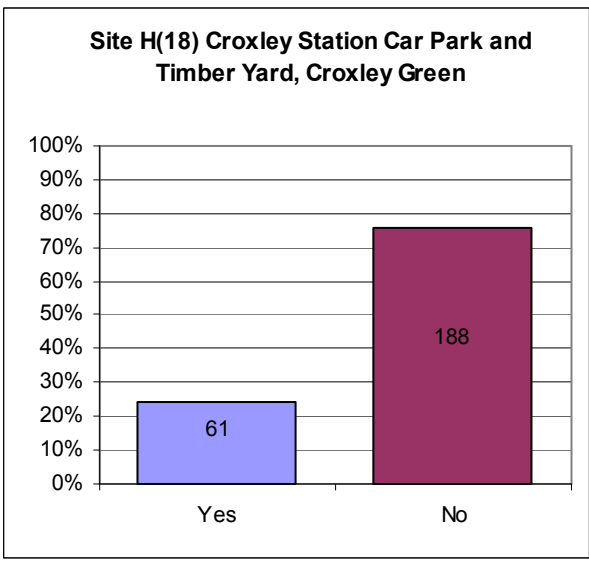
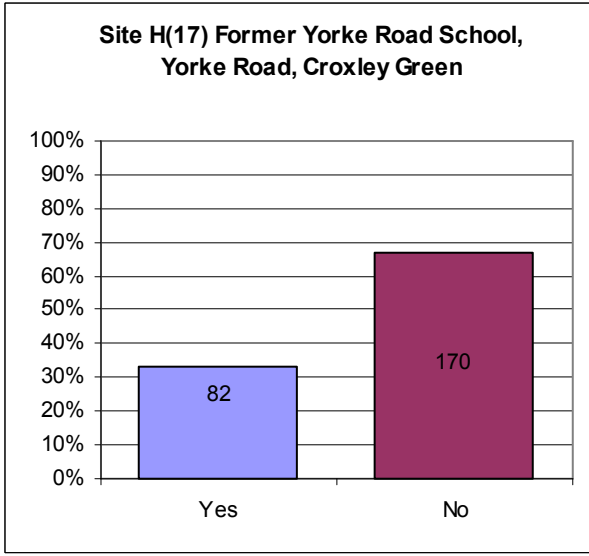
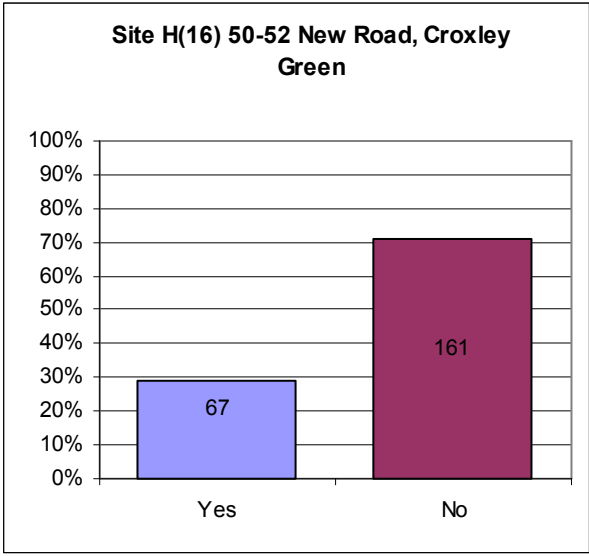
The consultation document set out the Council's preferred approach to making provision for 1,662 dwellings required to meet the requirement for new housing set out in the Core Strategy.

We asked for your views on the policy for housing site allocations and on potential housing allocation sites.

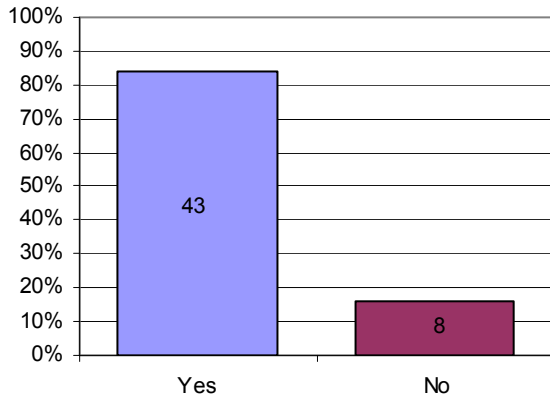




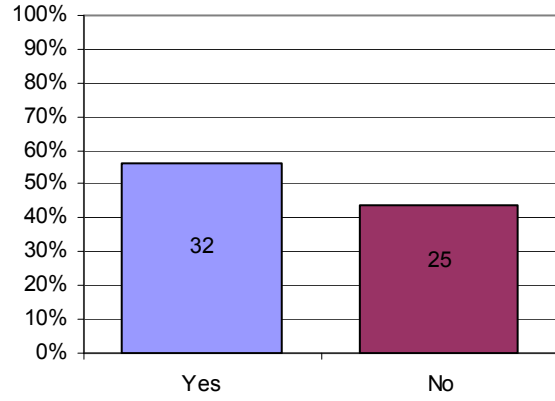




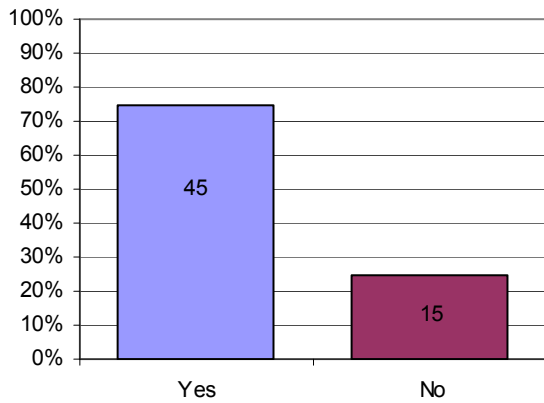
**Site H(22) Garages Rear of Drillyard,  
West Way, Rickmansworth**



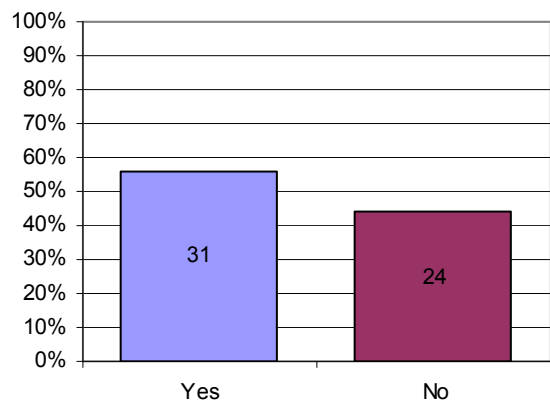
**Site H(23) Long Island Exchange, Victoria  
Close, Rickmansworth**



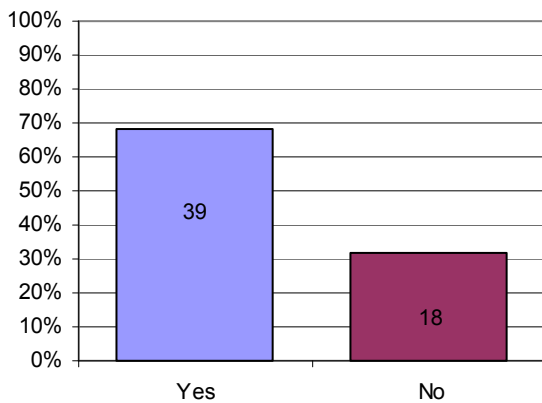
**H(24) Police Station, Rectory Road,  
Rickmansworth**



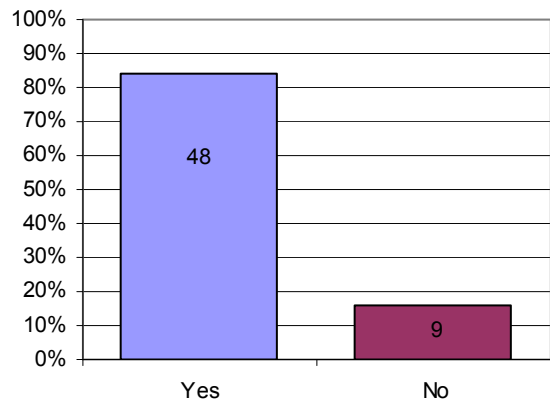
**H(25) Royal British Legion, Ebury Road,  
Rickmansworth**

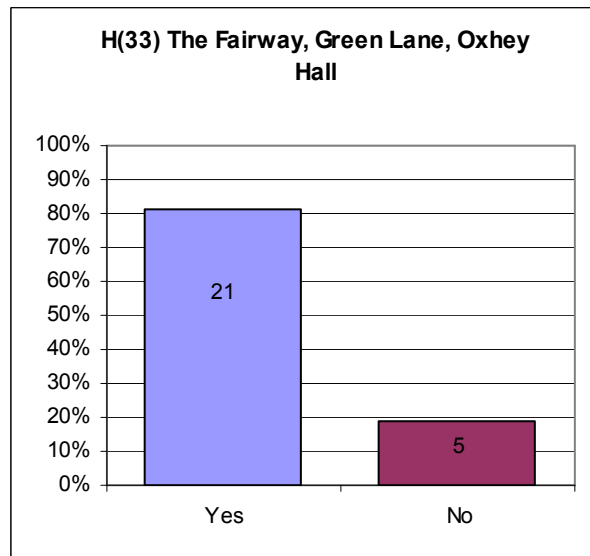
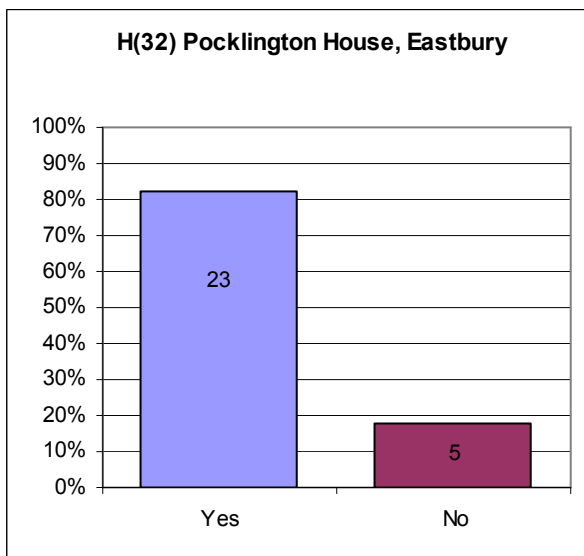
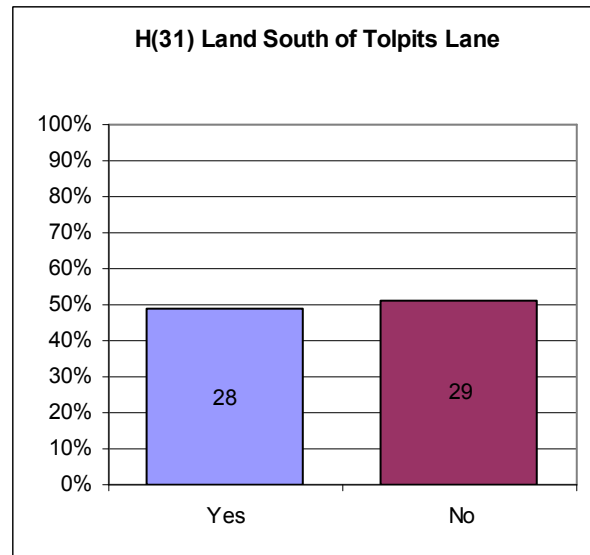
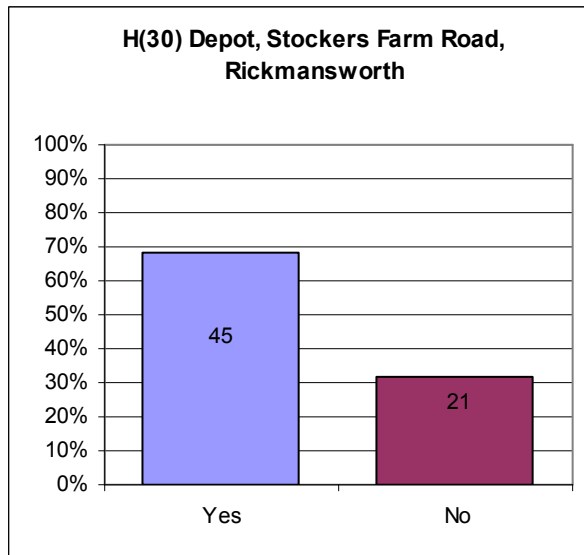
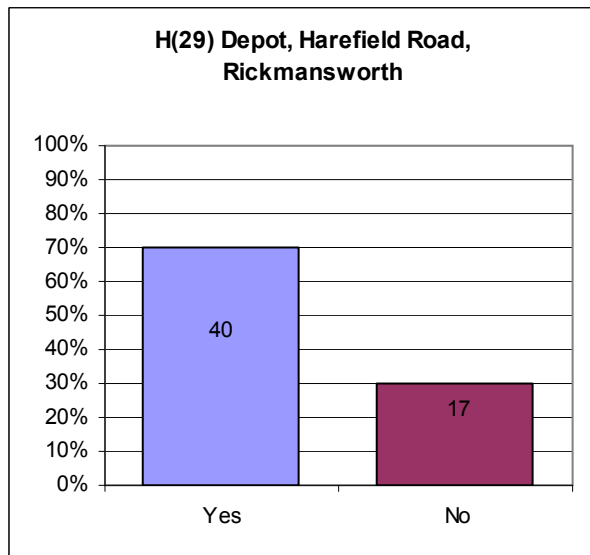
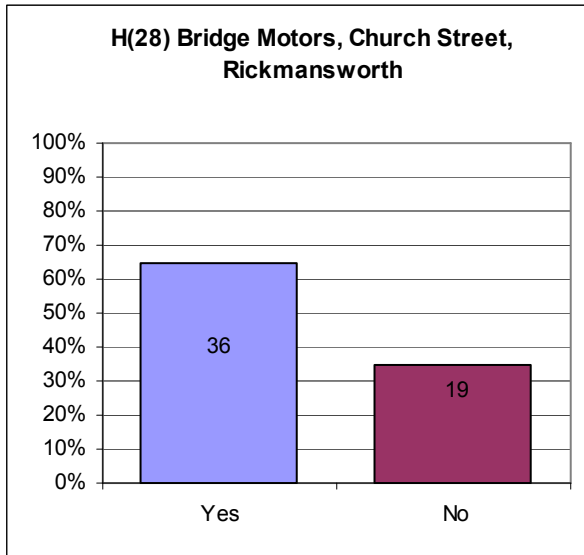


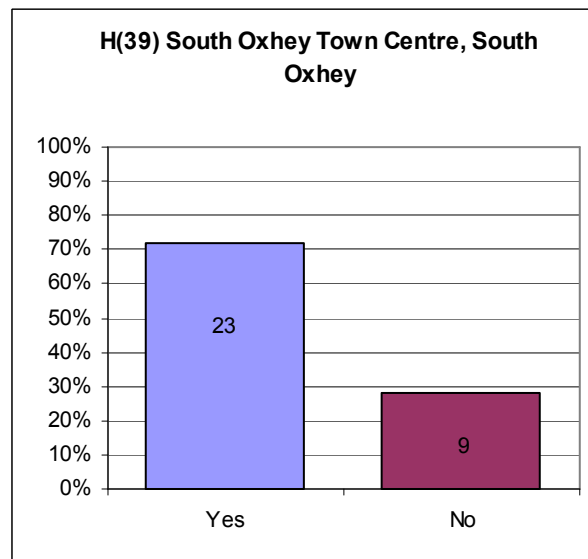
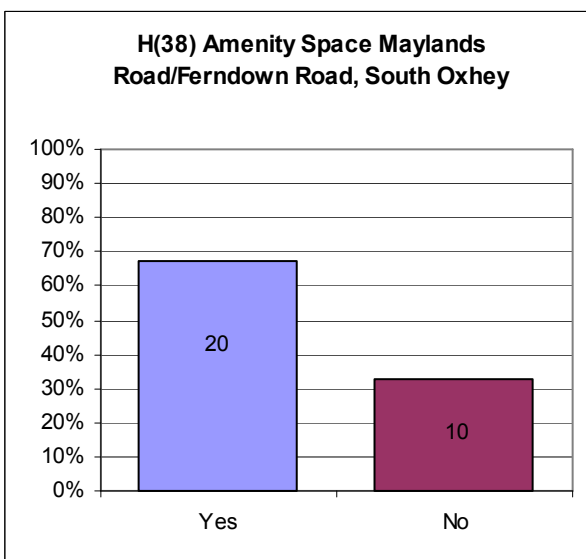
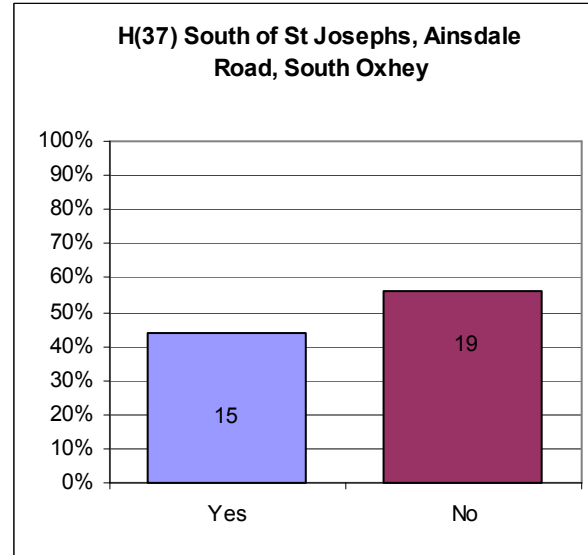
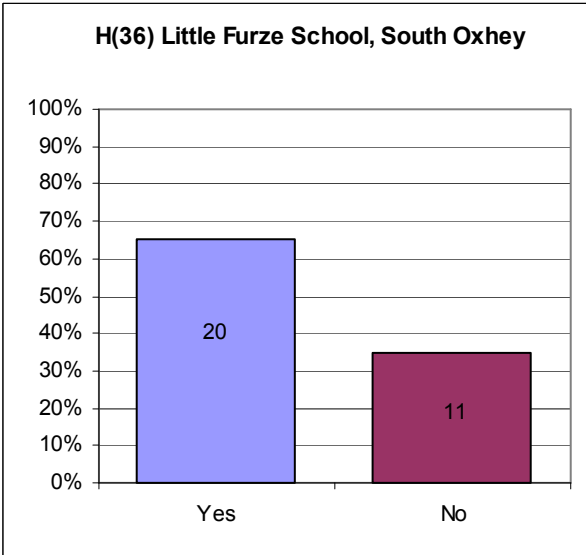
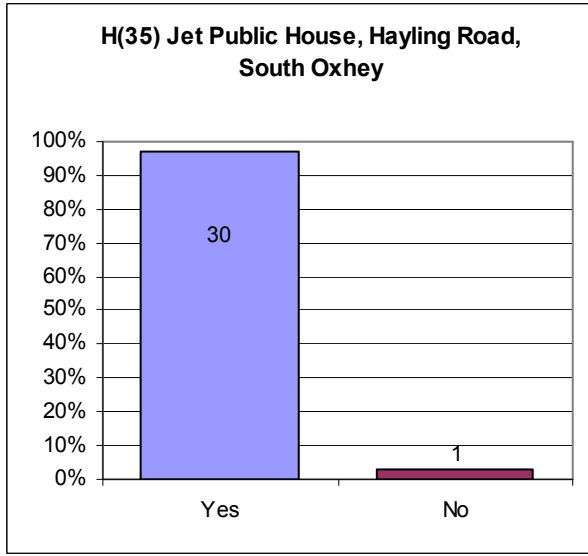
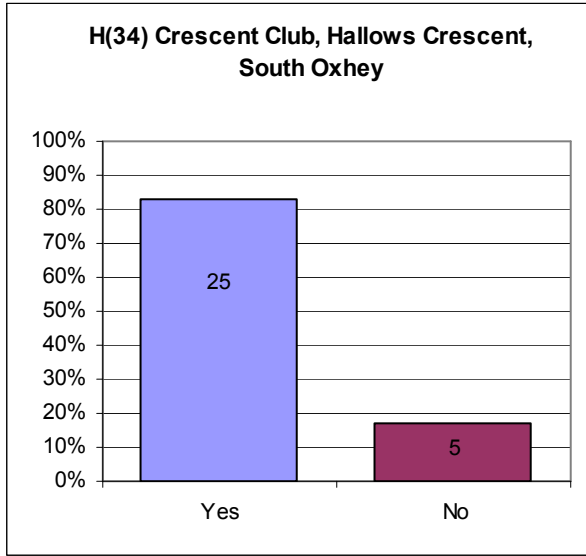
**H(26) Langwood House, High Street,  
Rickmansworth**

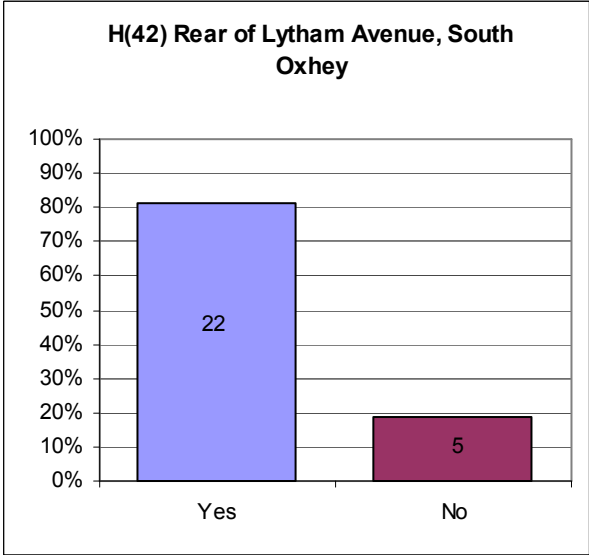
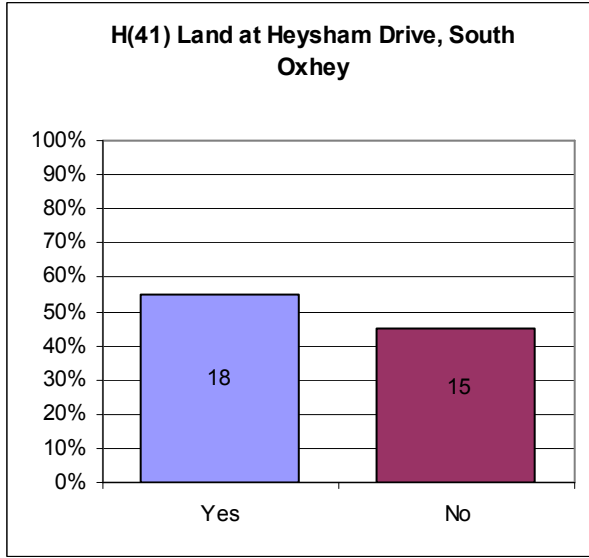
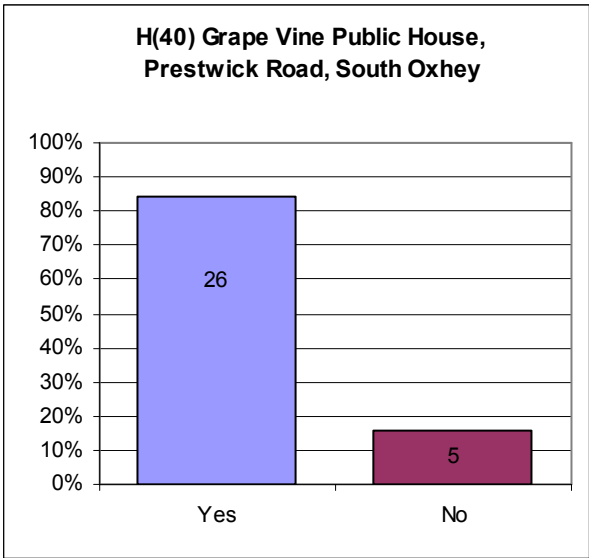


**H(27) Gas Works, Salters Close,  
Rickmansworth**





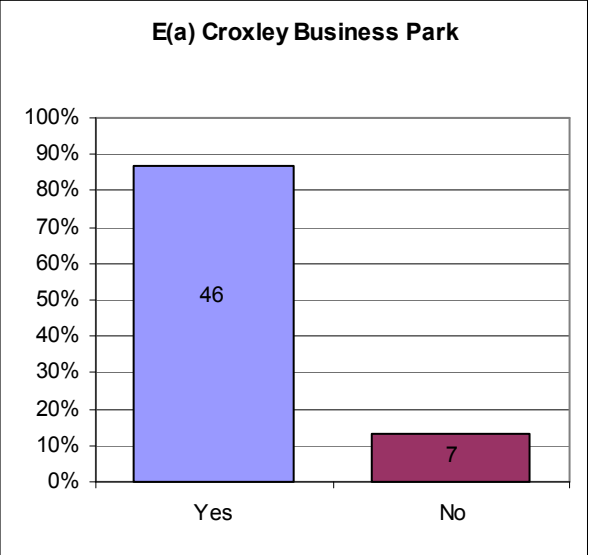
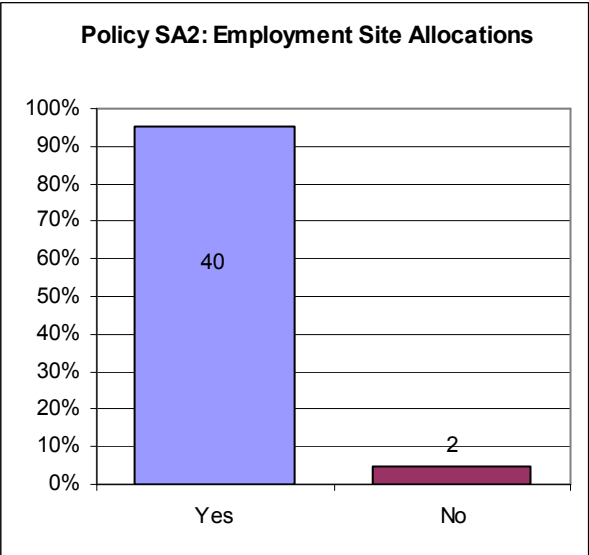




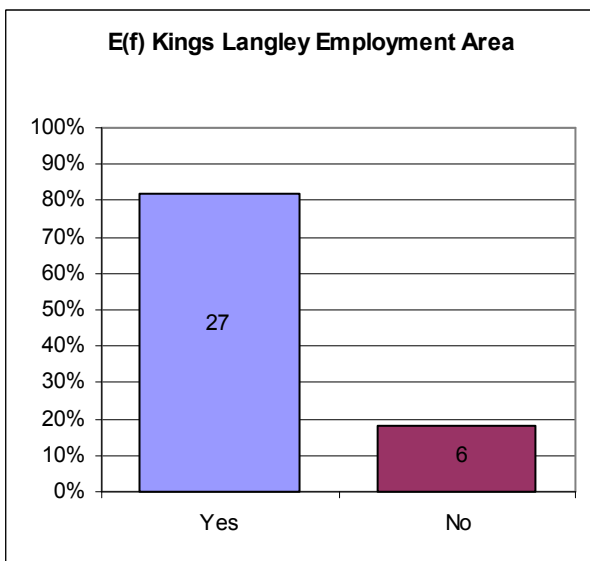
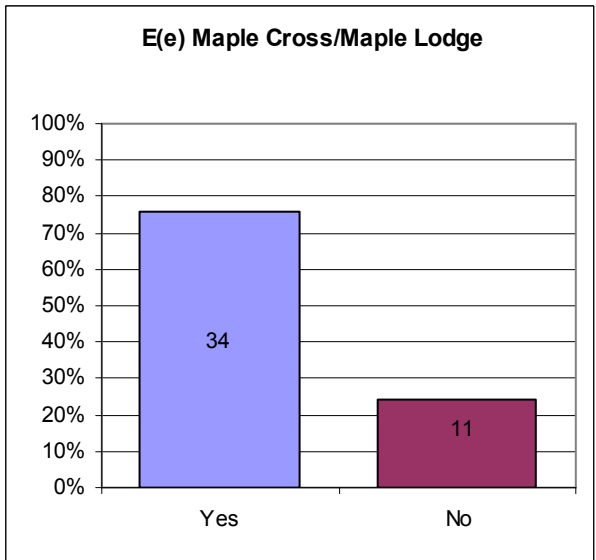
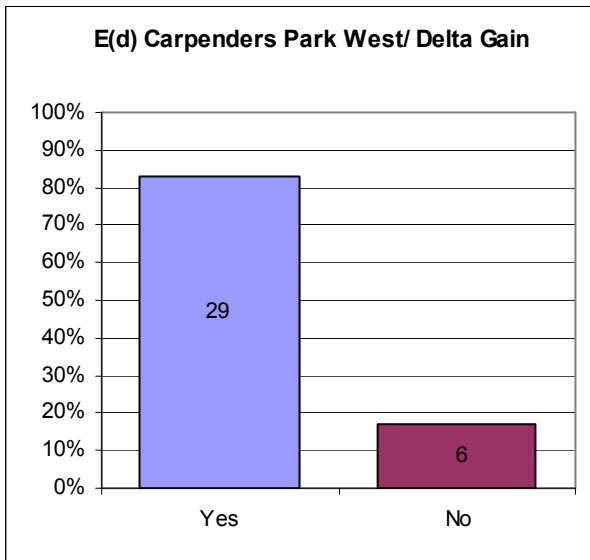
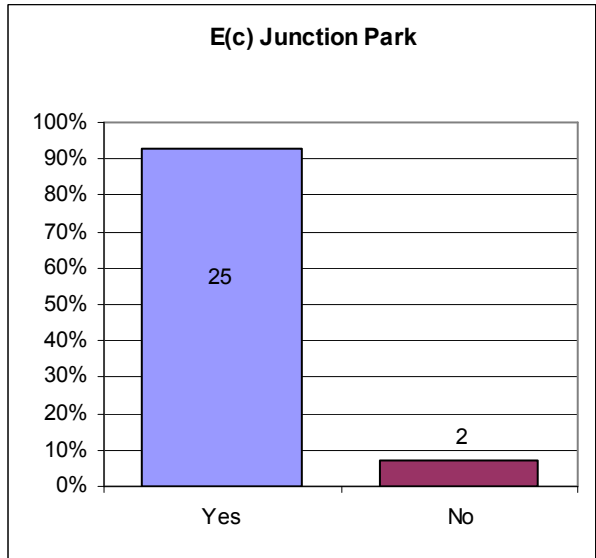
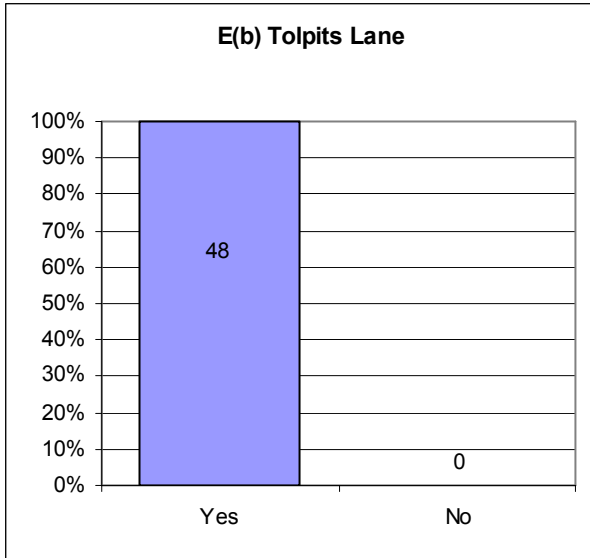
**Employment**

The consultation document set out the Council's preferred approach to making provision for employment in the District.

We asked for your views on the policy for employment site allocations and on proposed employment allocation sites.



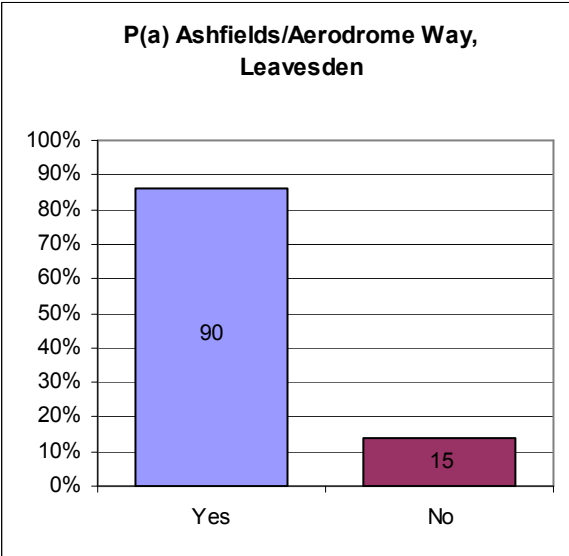
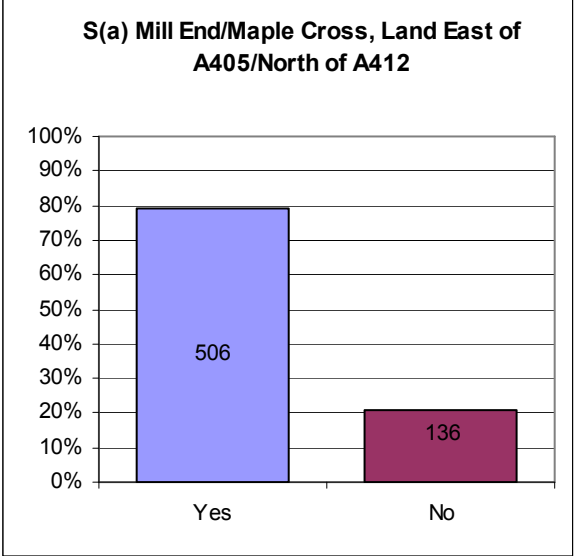
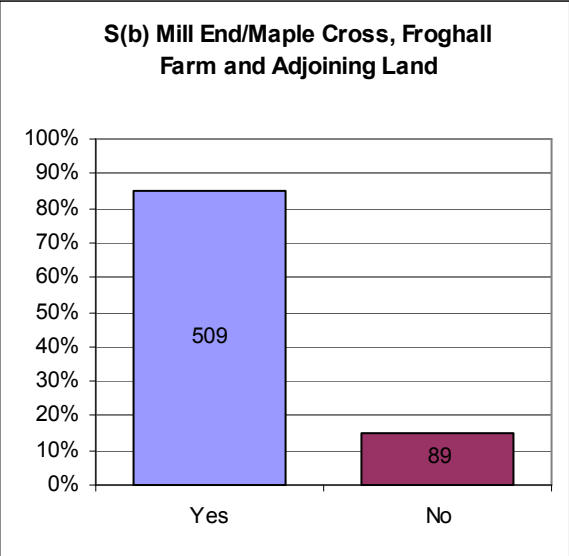
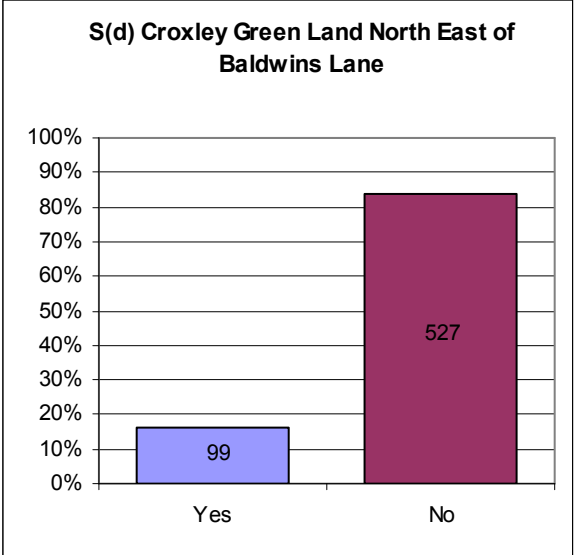
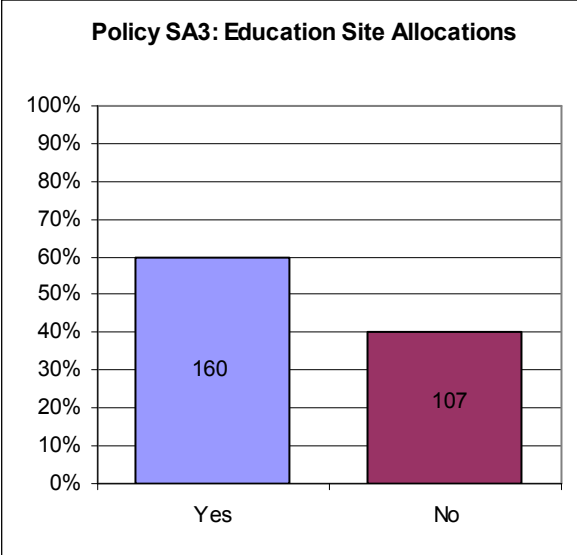




**Education**

The consultation document set out the Council’s preferred approach to making provision for education in the District.

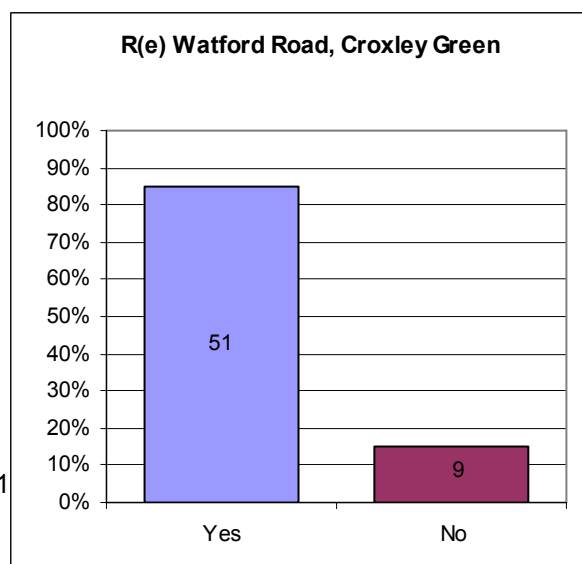
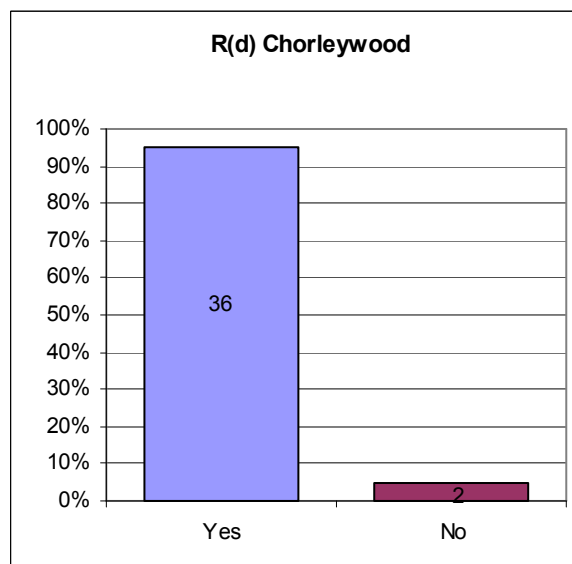
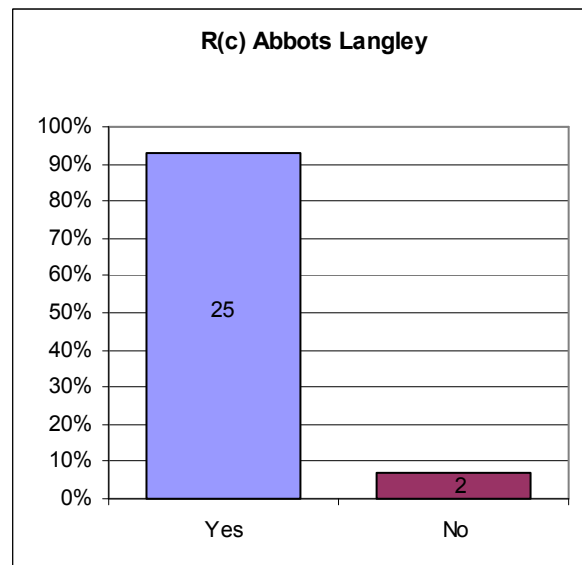
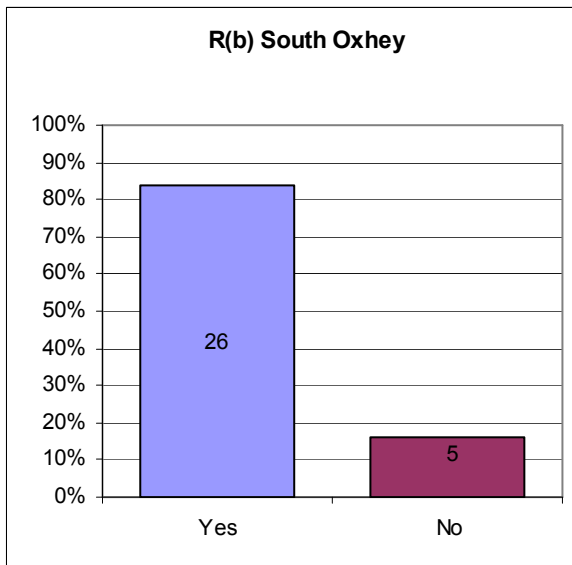
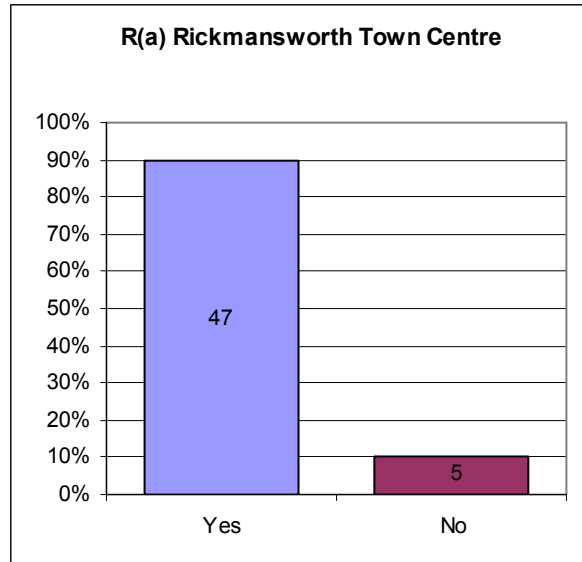
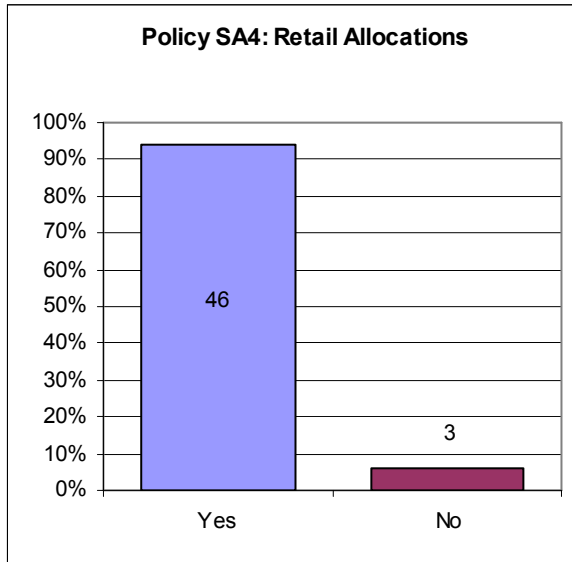
We asked for your views on the policy for education site allocations and on three potential secondary and one potential primary school sites.

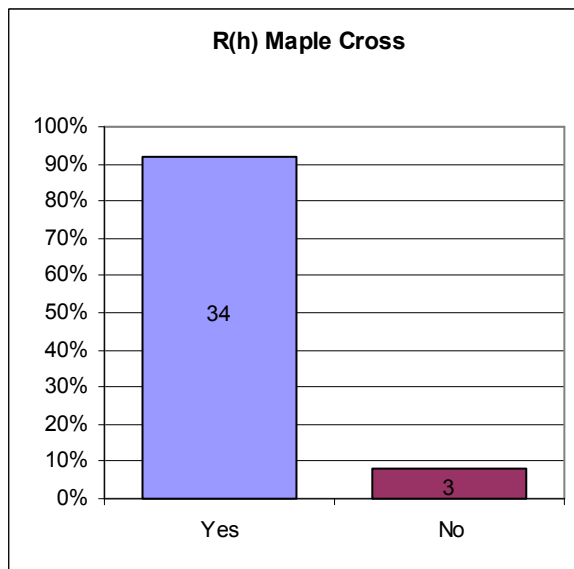
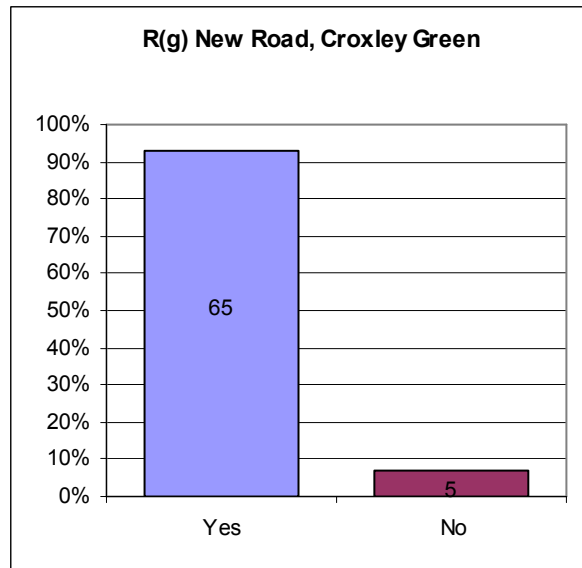
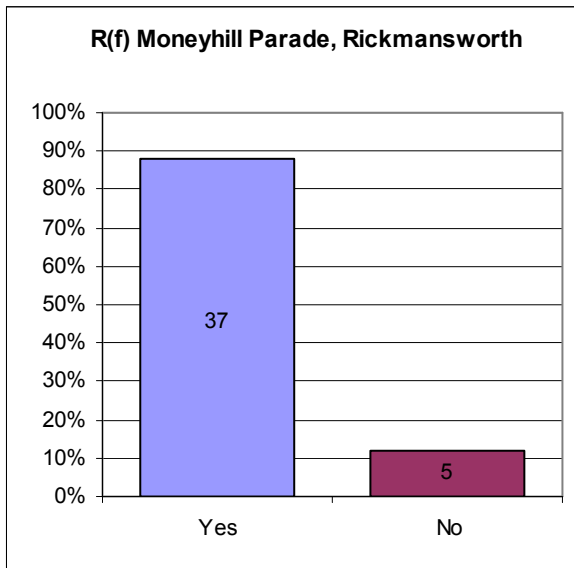


## Retail

The consultation document set out the Council's preferred approach to making provision for retail in the District.

We asked for your views on the policy for retail site allocations and on proposed allocations for retail centres.

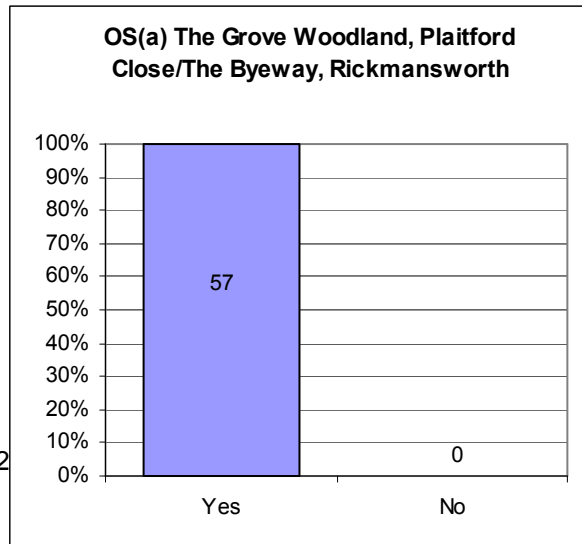
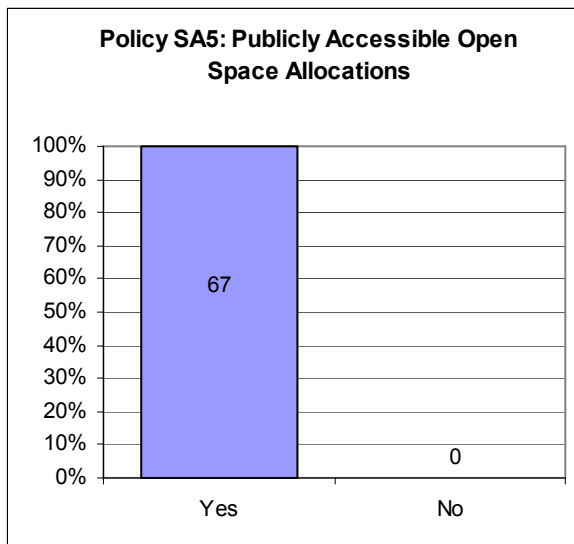


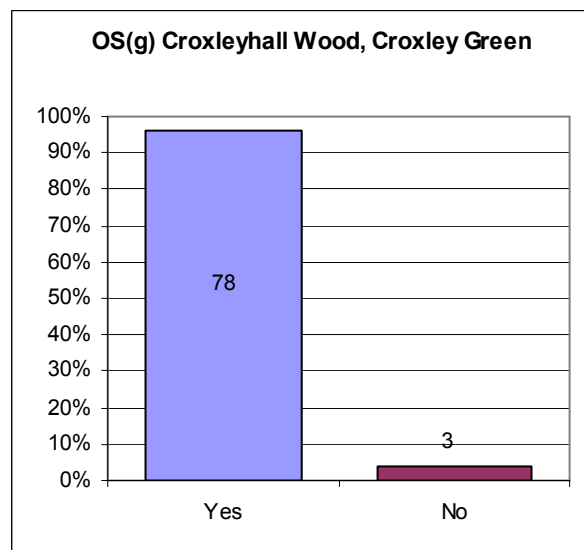
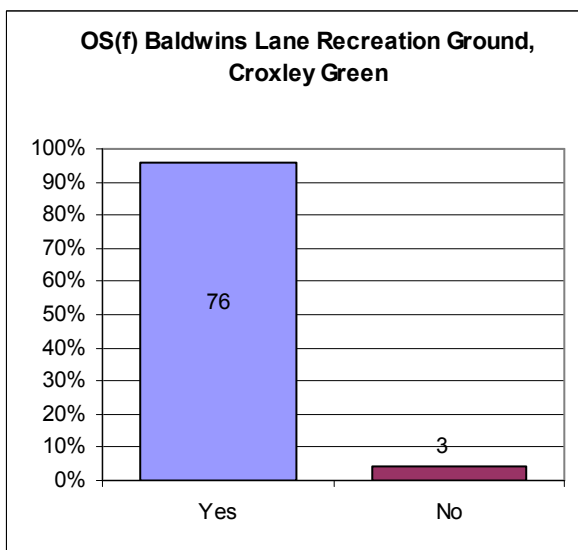
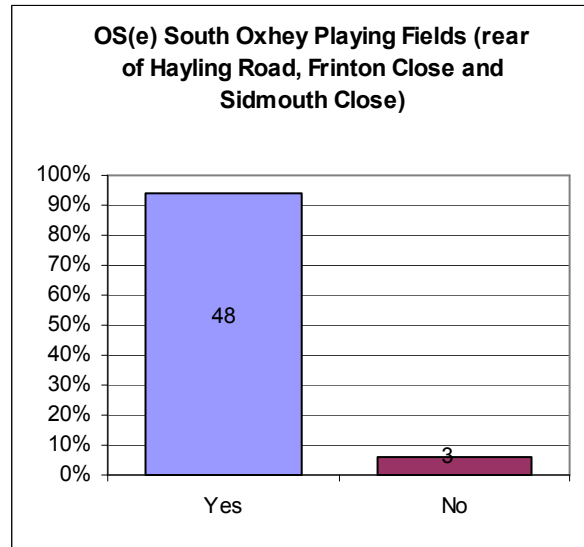
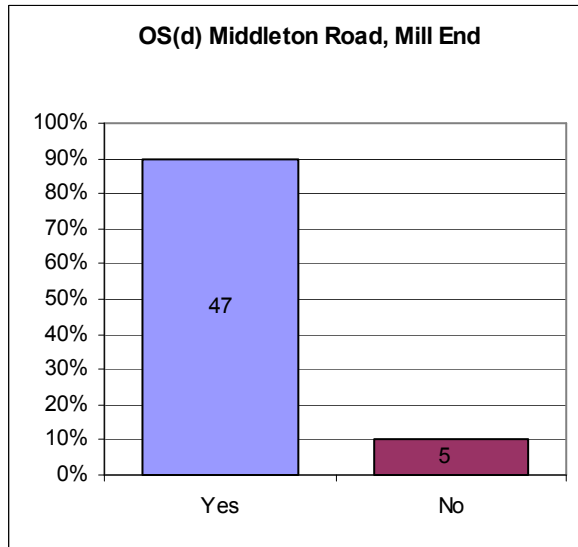
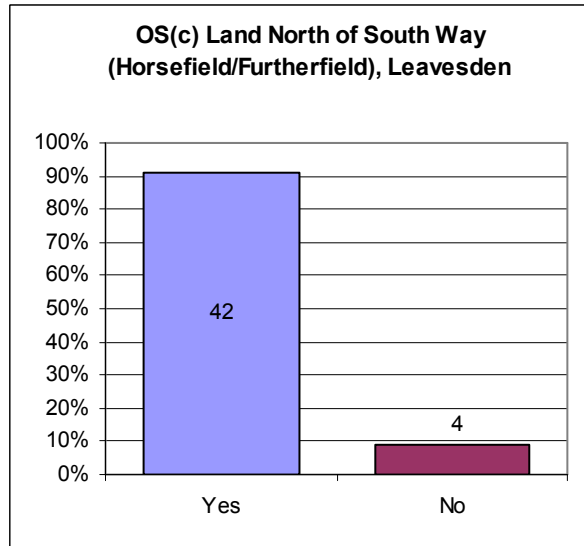
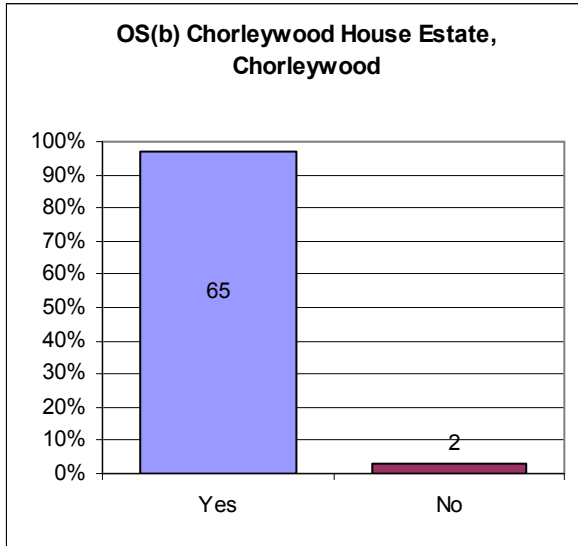


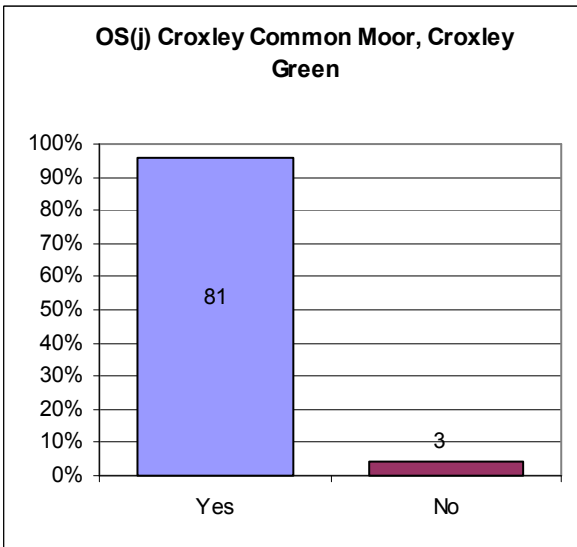
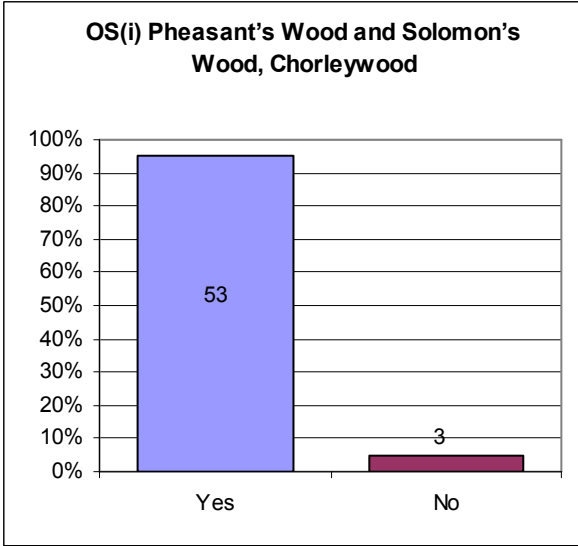
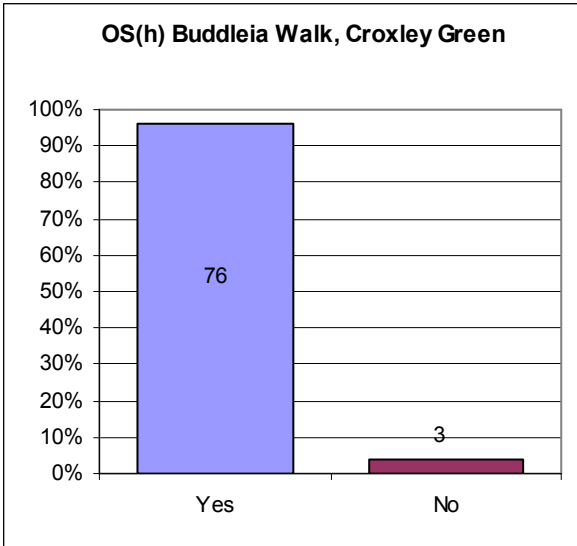
**Open Space**

The consultation document set out the Council's preferred approach to making provision for publicly accessible open space in the District.

We asked for your views on the policy for open space allocations and on proposed new and revised allocations for open space.

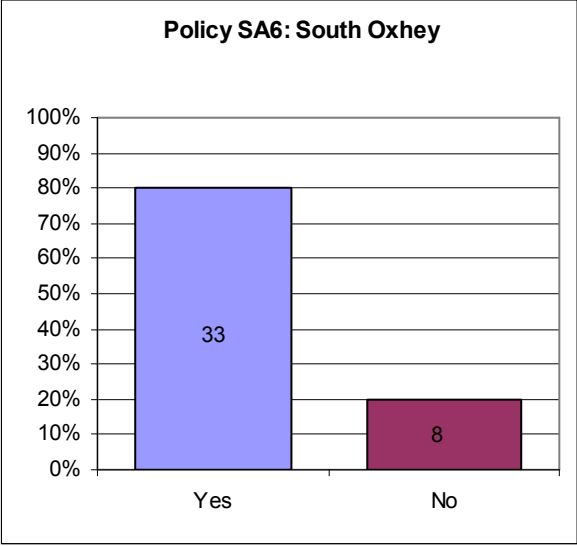






**South Oxhey**

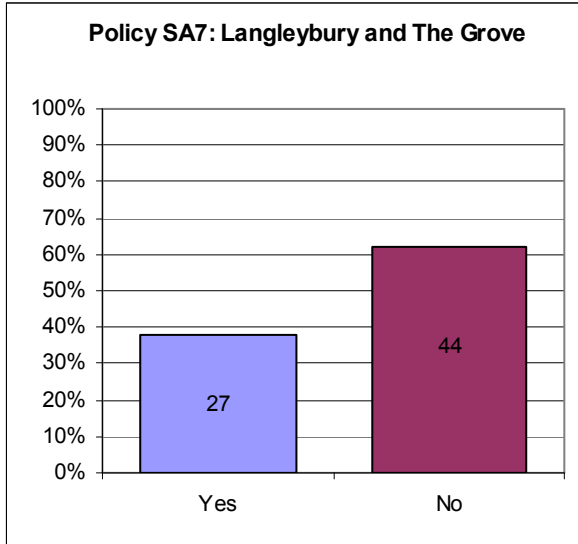
The consultation document set out the Council's preferred policy to promote regeneration in South Oxhey. We asked for your views on this policy and on a parameters plan showing proposals for the South Oxhey area covering how the mixed use centre, housing, open space and play improvements, leisure and employment provision and improvements to roads and footpaths could fit together.



## Langleybury and The Grove

The consultation document set out the Council's preferred approach to development at Langleybury and The Grove.

We asked for your views on the proposed policy to guide future development on the sites.



## Green Belt

The consultation document proposed two changes to the Green Belt boundary at Leavesden Aerodrome and Heysham Drive and proposed to retain Maple Lodge Waste Water Treatment Works as a Major Developed Site in the Green Belt. We asked for your views on these proposals.

