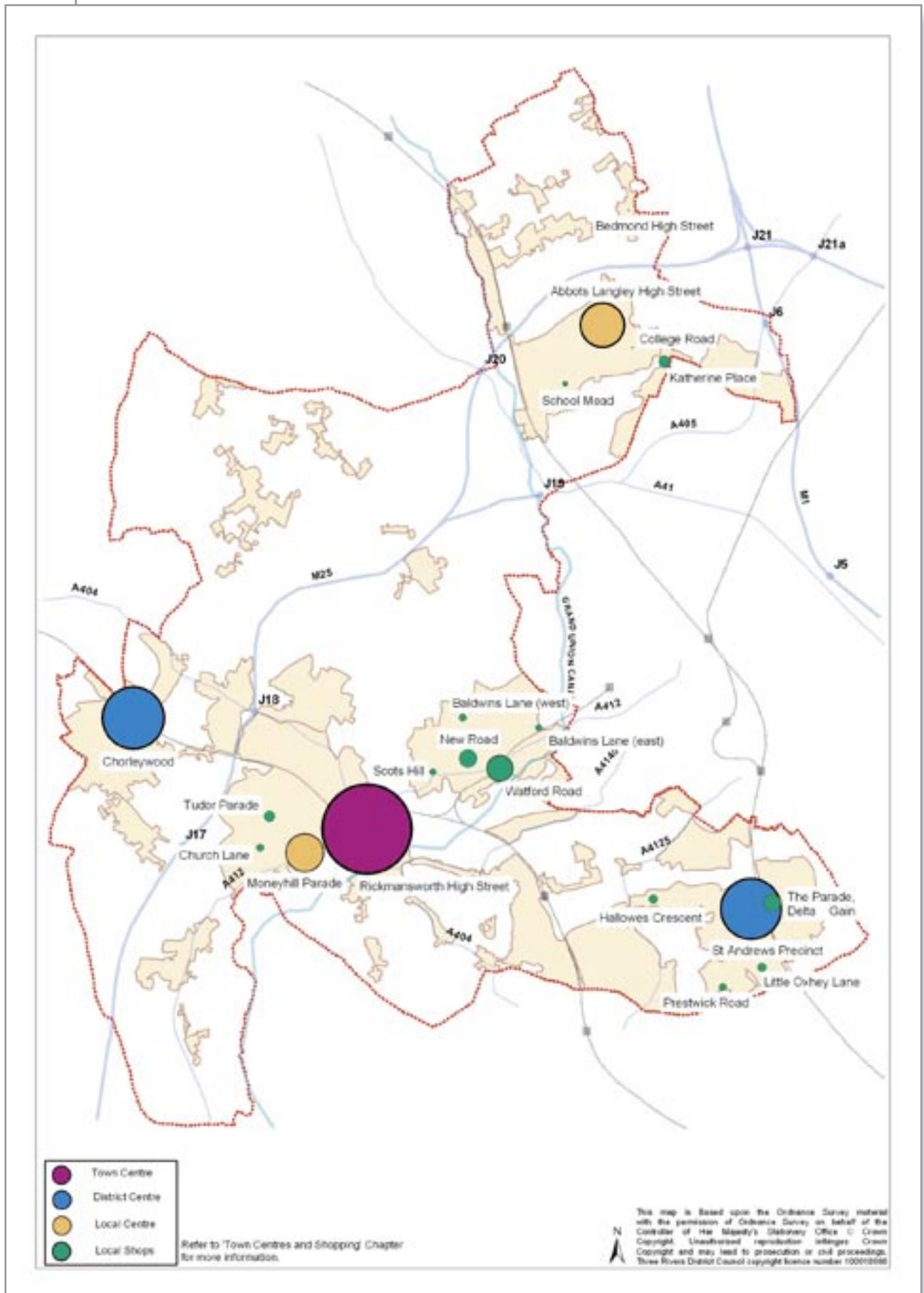
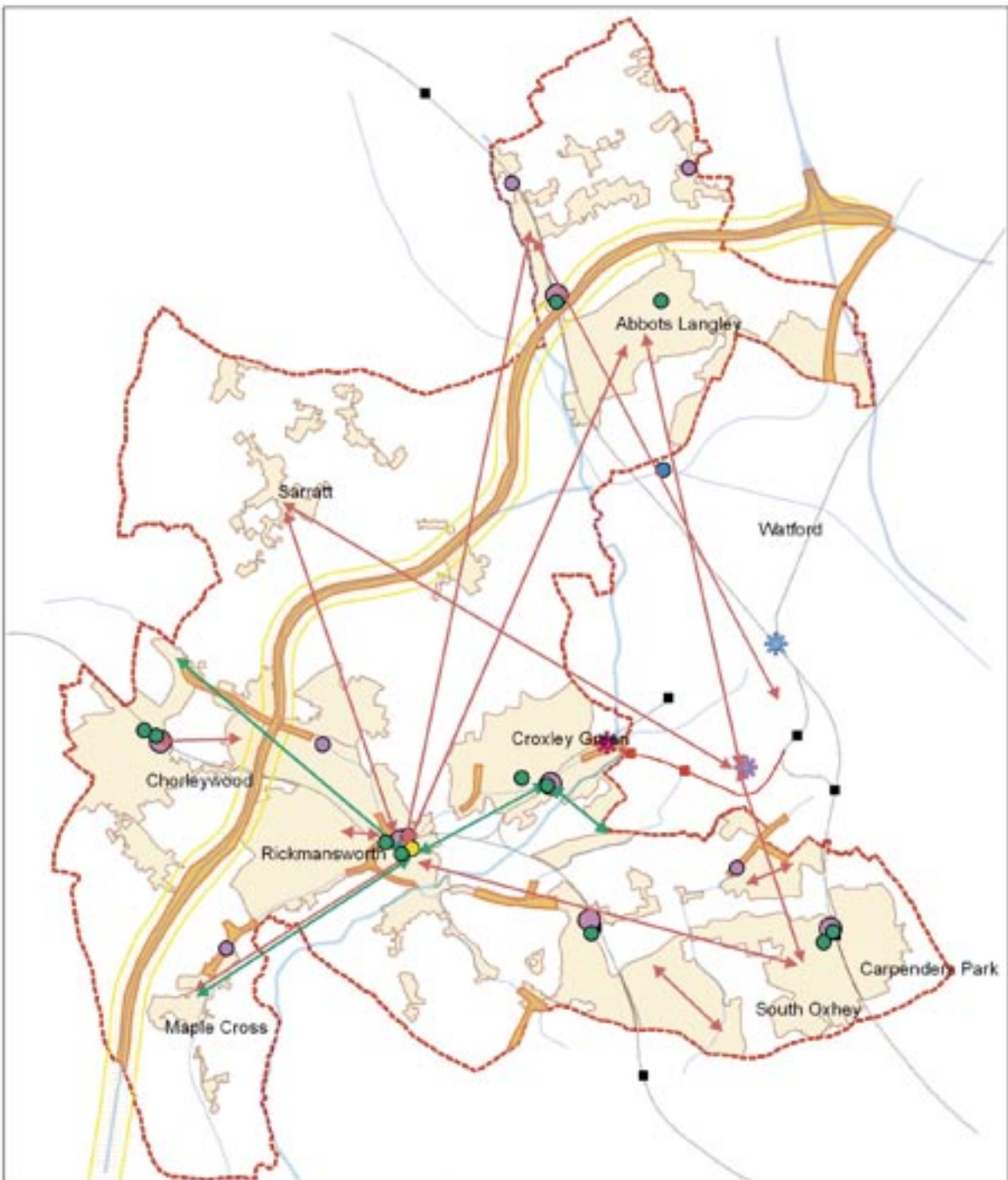


## MAP 6: RETAIL CENTRES



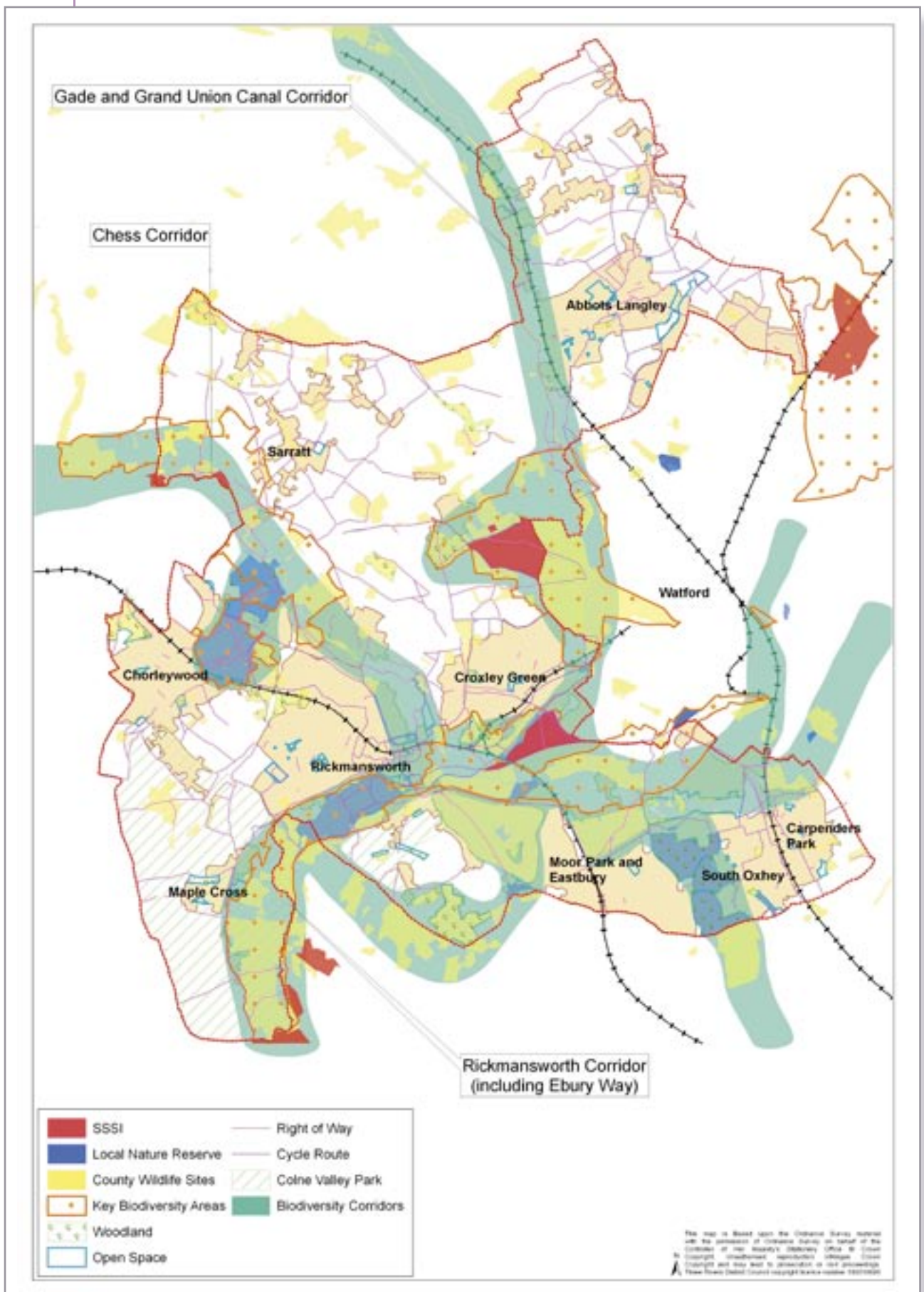
# MAP 7: TRANSPORT



- |                               |                                   |
|-------------------------------|-----------------------------------|
| District Outline              | Congestion Hot Spots              |
| Railway Lines                 | M25 widening                      |
| New Railway Line              | Cycle Parking Improvements        |
| Railway Stations              | Cycle Route Improvements          |
| New Railway Station           | Bus Route Improvements            |
| Canal                         | Road Junction Improvements        |
| A Road                        | Station Car Park Improvements     |
| Motorway                      | Transport Management Improvements |
| Croxley Rail Link             | Taxi Facility Provision           |
| Watford Health Campus         |                                   |
| Watford Junction Improvements |                                   |

This map is Based upon the Ordnance Survey material with the permission of Ordnance Survey on behalf of the Controller of Her Majesty's Stationery Office © Crown Copyright. Unauthorised reproduction infringes Crown Copyright and may lead to prosecution or civil proceedings. Three Rivers District Council copyright licence number 100016686

## MAP 8: BIODIVERSITY CORRIDORS



## MAP 9: LANDSCAPE REGIONS

