

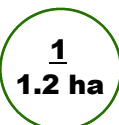




Legend

-  Woodland Boundary
-  Compartment Boundary (where applicable)
-  **1**
1.2 ha Compartment No.
Compartment area

Croxleyhall Wood

2
8.3 ha

1
5.8 ha

3
1.5 ha



Reproduced from the Ordnance Survey map with the permission of the Controller of Her Majesty's Stationery Office. Crown copyright. Unauthorised reproduction infringes Crown copyright and may lead to prosecution or civil proceedings. Three Rivers District Council Licence No. 100018686 (2006)

JE JACOBS BABTIE
 Jacobs UK Ltd, Park House,
 Haddenham Business Park,
 Thame Road, Haddenham,
 Aylesbury, Bucks. HP17 8LB
 Telephone (01844) 296200
 FAX (01844) 296201

Client
THREE RIVERS DISTRICT COUNCIL
 P. Brooker
 Director of Leisure and Environment
 Three Rivers District Council
 Three Rivers House, Northway
 Rickmansworth, WD3 1RL

Project **THREE RIVERS WOODLAND MANAGEMENT PLAN**
 Title **The Croxleyhall Woodland**

Scale (A3)	Date	Drawn by	Checked by	Approved by
1:5,000	AUG 06	VL	RP	JS

Drawing No. **B1620600/CO/09** Rev **00**