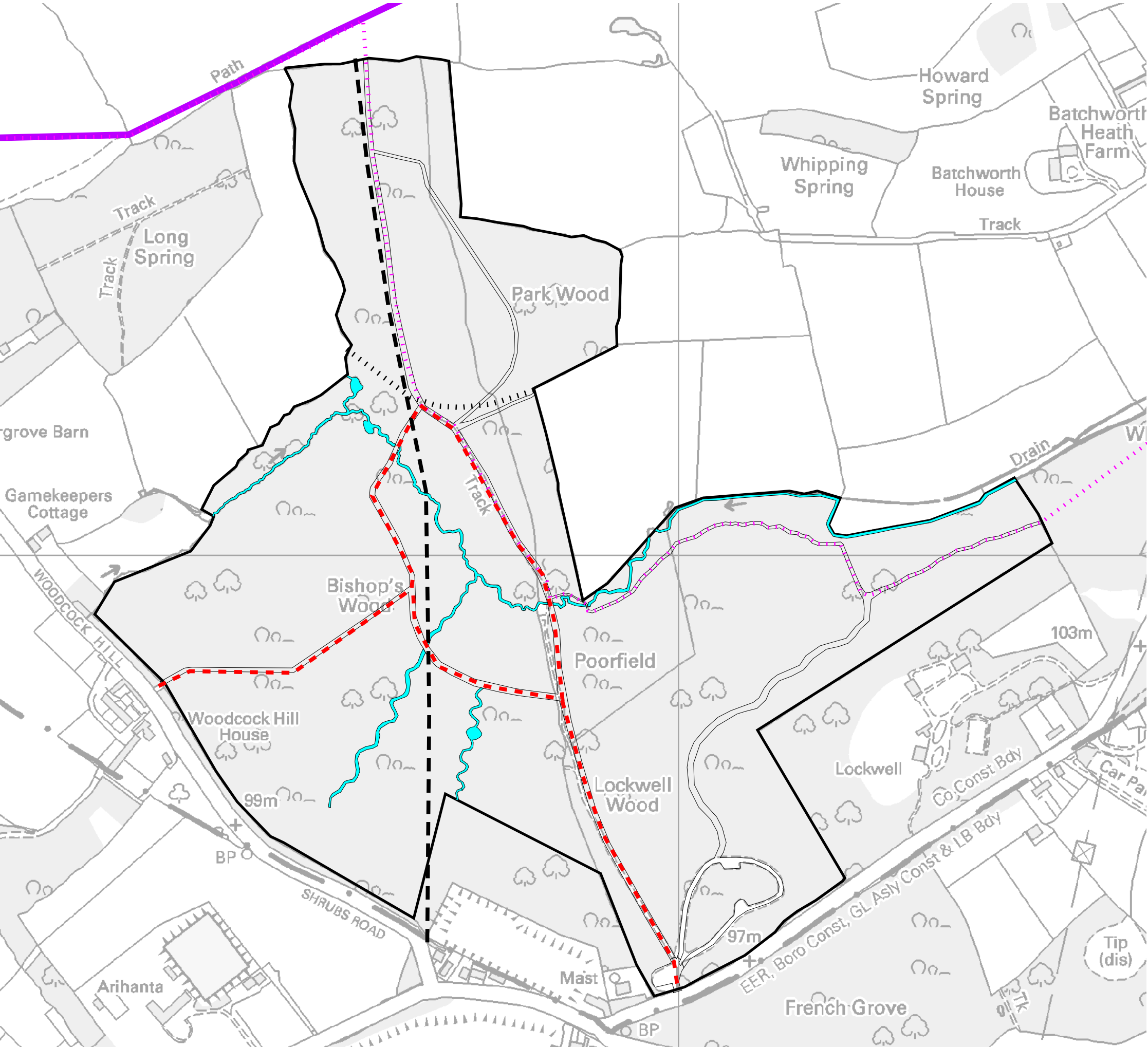










Bishops Wood Country Park

Map 3 Constraints



-  Site boundary
-  Public Footpath
-  Permissive bridleway
-  Route of London Loop
-  Gas pipeline
-  Water pipeline
-  Paths and rides
-  Streams, ponds and swallow holes



1:4000

© Crown copyright and database rights 2012
Ordnance Survey 100019606. Use of this data
is subject to terms and conditions. You are not
permitted to copy, sub-licence, distribute or sell
any of this data to third parties in any form. (This
restriction may not apply to HCC and its licenced
contractors agents and partners.)

