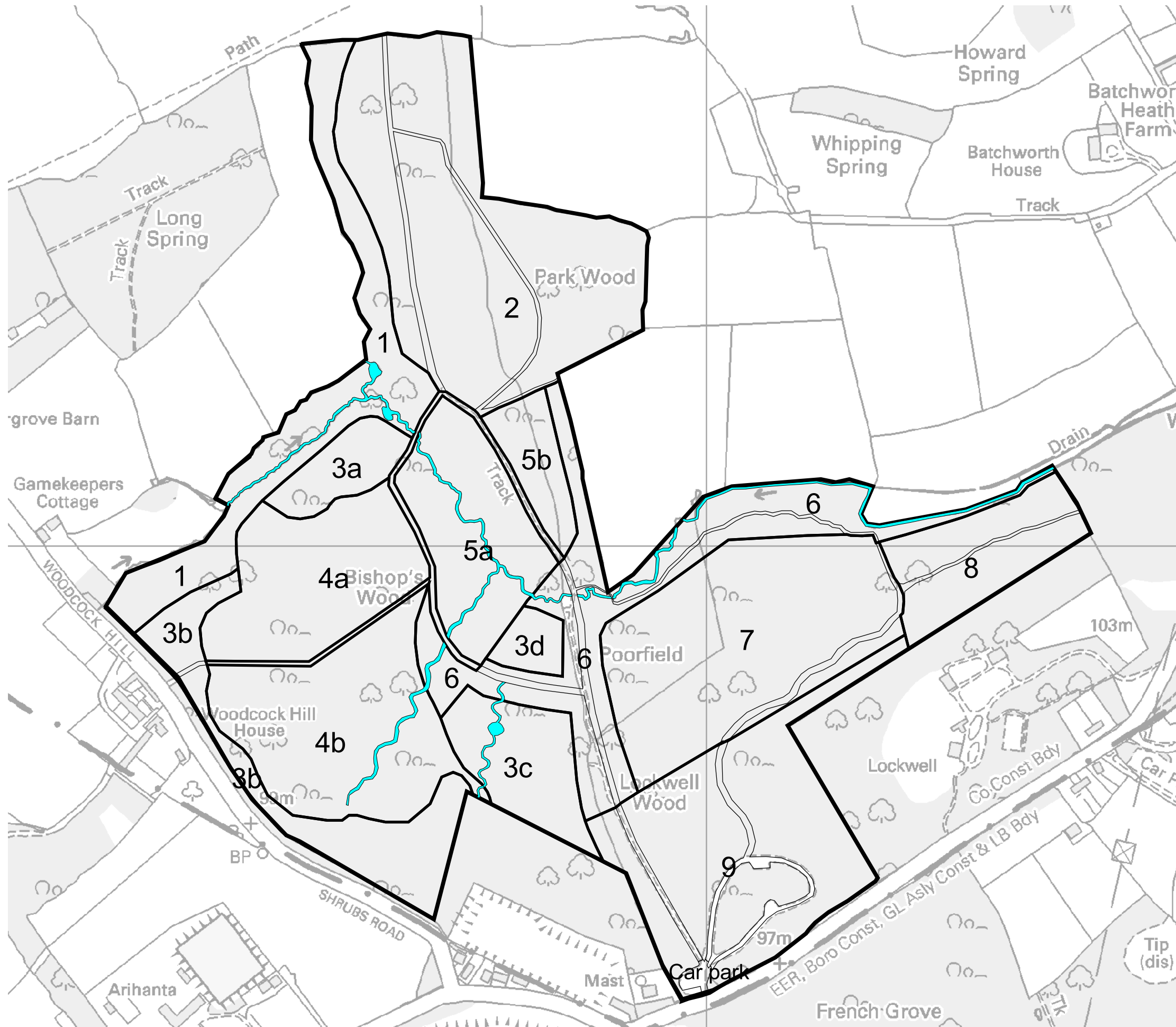

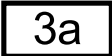




Bishops Wood Country Park

Map 4 Compartment Boundaries



-  Site boundary
-  Woodland management compartment
-  Paths and rides
-  Streams, ponds and swallow holes



1:4000

© Crown copyright and database rights 2012
Ordnance Survey 100019606. Use of this data
is subject to terms and conditions. You are not
permitted to copy, sub-licence, distribute or sell
any of this data to third parties in any form. (This
restriction may not apply to HCC and its licenced
contractors agents and partners.)

