


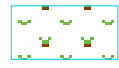



# Legend


-  Woodland Boundary
-  Compartment Boundary (where applicable)
-  **1**  
1.2 ha  
Compartment No.  
Compartment area
-  Ancient Woodland Plantation
-  Semi Natural Ancient Woodland

**2**  
8.3 ha

Croxleyhall Wood

**3**  
1.5 ha

**1**  
5.8 ha



Reproduced from the Ordnance Survey map with the permission of the Controller of Her Majesty's Stationery Office. Crown copyright. Unauthorised reproduction infringes Crown copyright and may lead to prosecution or civil proceedings. Three Rivers District Council Licence No. 100018686 (2006)

**JE JACOBS BABTIE**  
 Jacobs UK Ltd, Park House,  
 Haddenham Business Park,  
 Thame Road, Haddenham,  
 Aylesbury, Bucks. HP17 8LB  
 Telephone (01844) 296200  
 FAX (01844) 296201

Client  
**THREE RIVERS DISTRICT COUNCIL**  
 P. Brooker  
 Director of Leisure and Environment  
 Three Rivers District Council  
 Three Rivers House, Northway  
 Rickmansworth, WD3 1RL

Project **THREE RIVERS WOODLAND MANAGEMENT PLAN**

Title **Croxleyhall Wood BIODIVERSITY MAP**

Scale (A3)	Date	Drawn by	Checked by	Approved by
1:5,000	AUG 06	VL	RP	JS

Drawing No. **B1620600/BY/05** Rev **00**