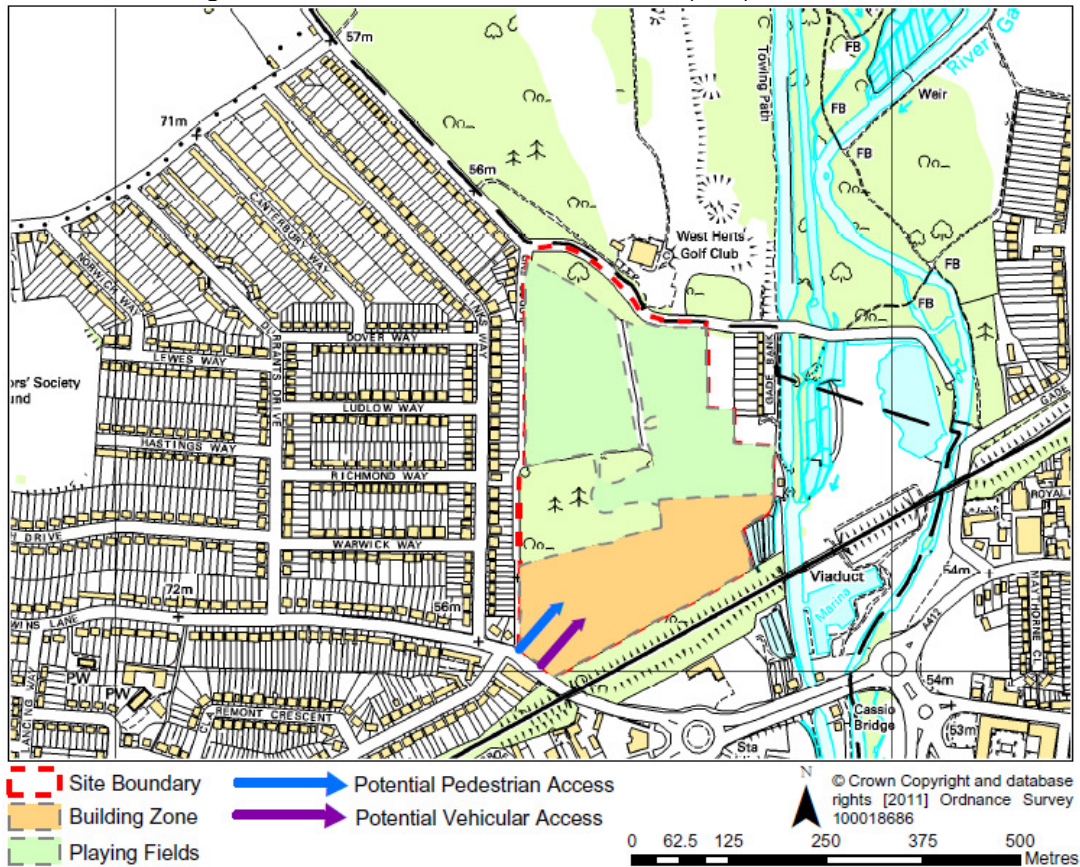
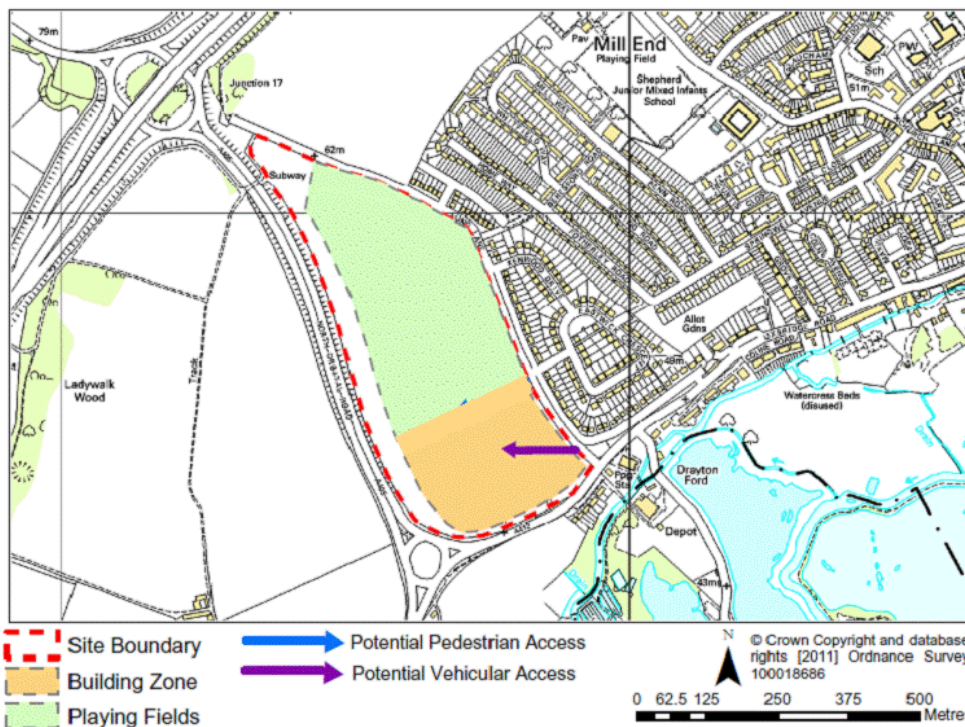


## Appendix 2 Education Allocations

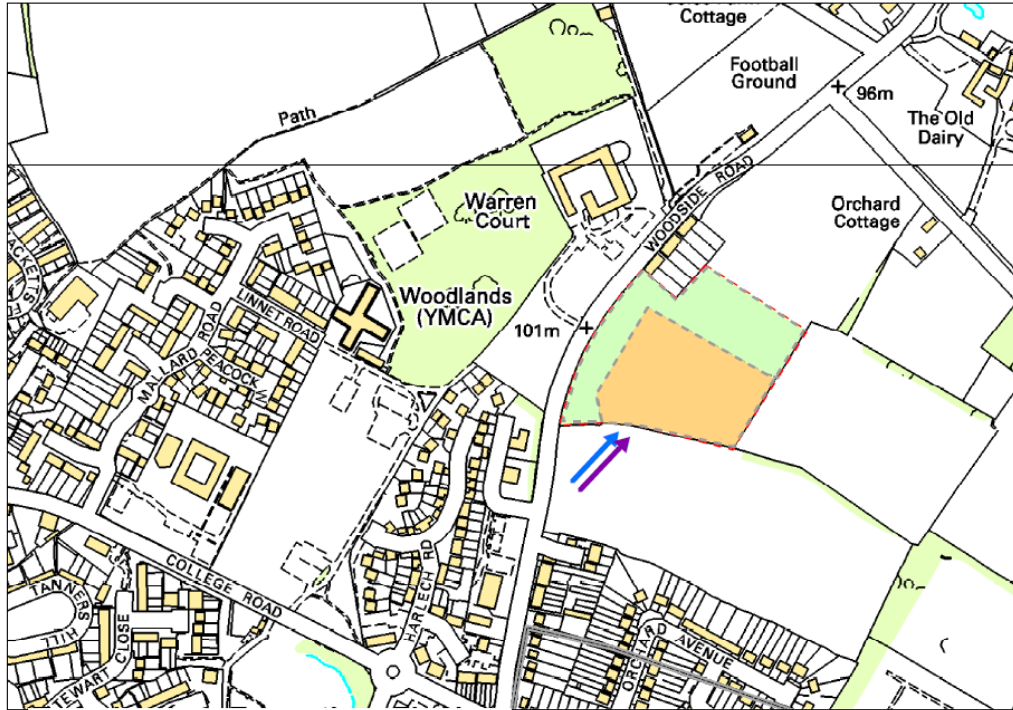
**Site (d) Croxley Green –Land north east of Baldwins Lane to be allocated and the Green Belt designation removed from the build area (4ha).**








**Site S (a) Mill End/Maple Cross (land east of A405/north of A412) to be allocated and the Green Belt designation removed from an expanded build area of 5ha in order to allow an 'all through' approach to primary and secondary education provision**



**Woodside Road Land at Woodside Road to be allocated as Primary School with the Green Belt designation removed from the build area.**



-  Site Boundary
-  Building Zone
-  Playing Fields
-  Potential Vehicular Access
-  Potential Pedestrian Access

