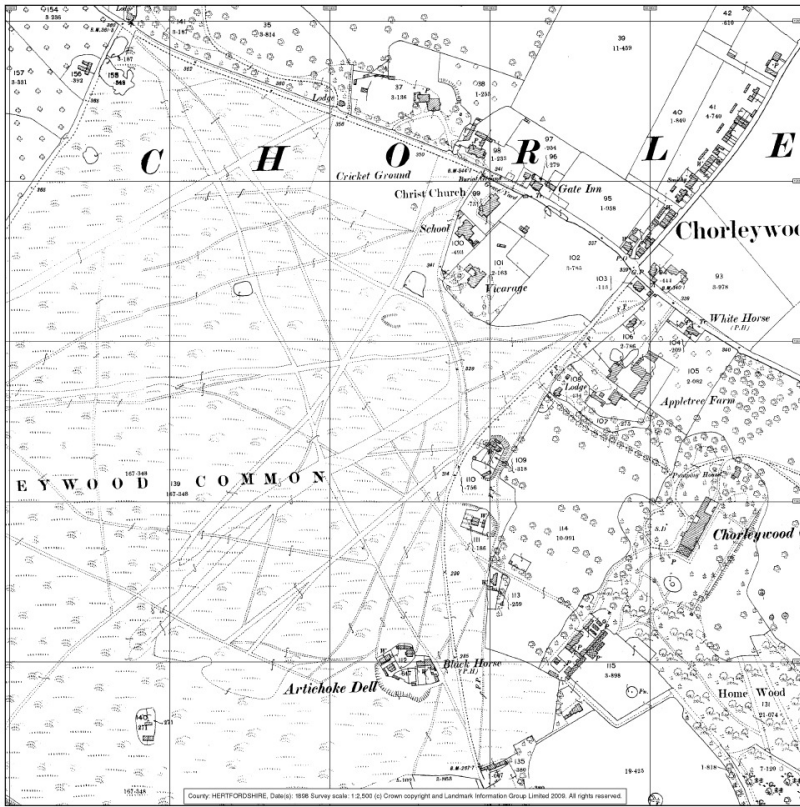


# Appendix 1 History Maps

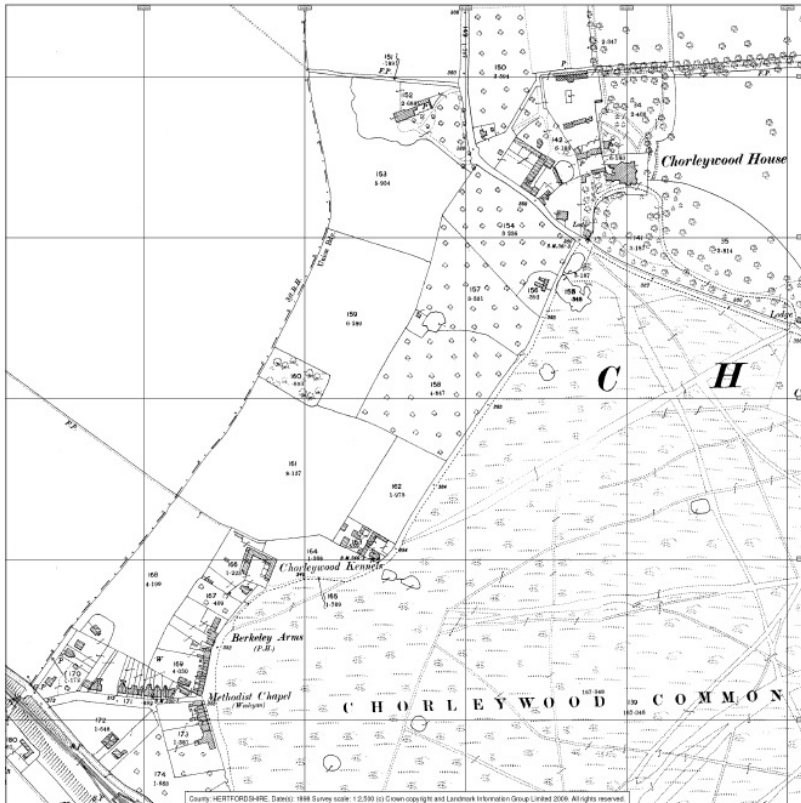
## Eastern Side of the Conservation Area 1898



**LANDMARK**  
Information Group

Landmark Historical Map  
County: HERTFORDSHIRE  
Published Date(s): 1898  
Originally plotted at: 1:2,500

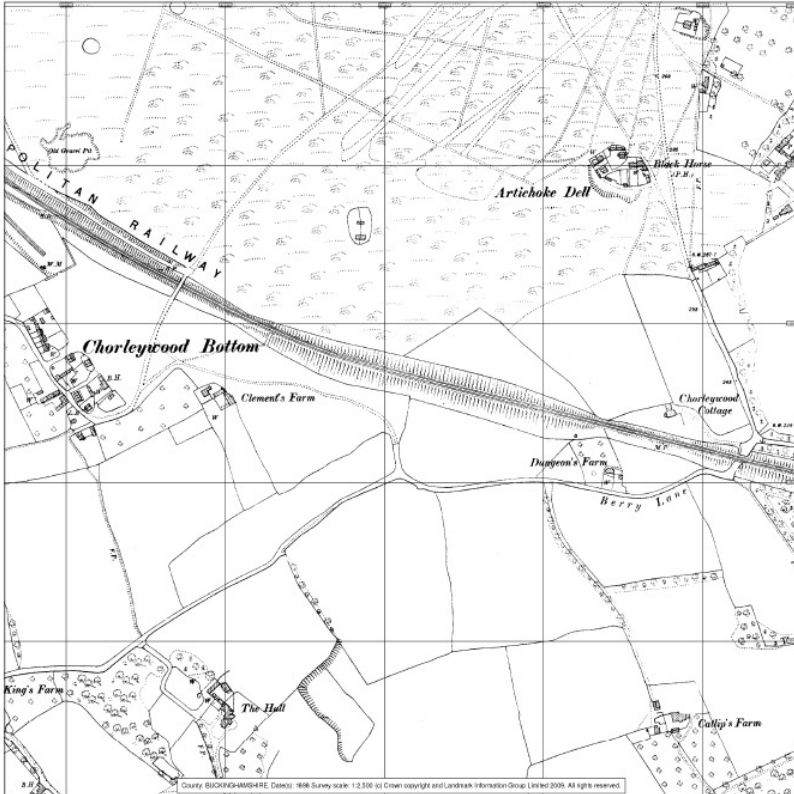
## Western Side of the Conservation Area 1898



**LANDMARK**  
Information Group

Landmark Historical Map  
County: HERTFORDSHIRE  
Published Date(s): 1898  
Originally plotted at: 1:2,500

# South of the Conservation Area 1898



**LANDMARK**  
Information Group

Landmark Historical Map  
County: BUCKINGHAMSHIRE  
Published Date(s): 1898  
Originally plotted at: 1:2,500