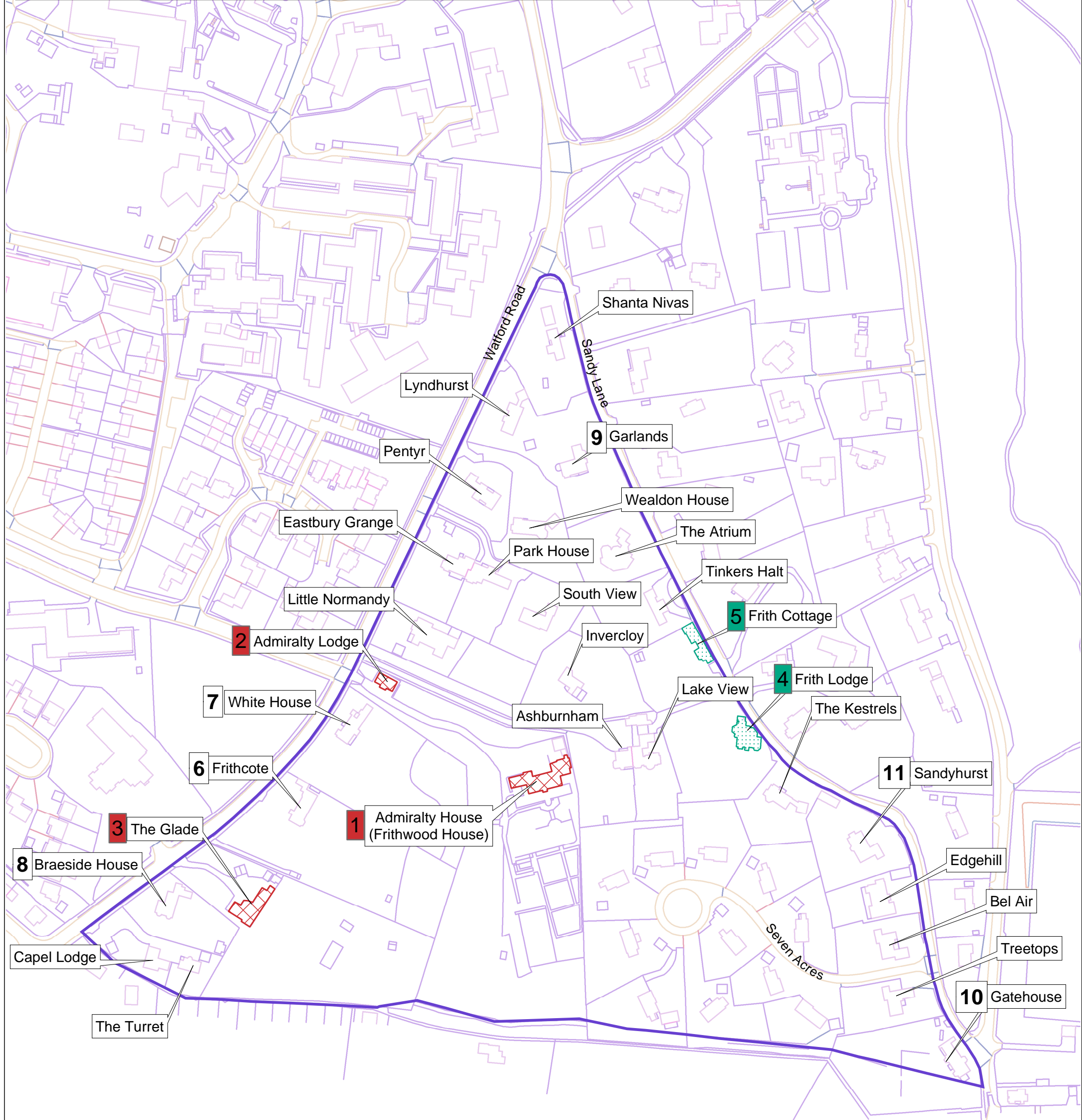






# APPENDIX 1 PROPOSED BOUNDARY OF FRITH WOOD CONSERVATION AREA



London Borough of Hillingdon

	Conservation Area Boundary
	Grade II Listed Buildings
	Locally Listed Buildings



Reproduced from the Ordnance Survey map with the permission of the Controller of Her Majesty's Stationary Office. © Crown Copyright. Unauthorised reproduction infringes Crown copyright and may lead to prosecution and civil proceedings. Three Rivers District Council Licence No. 100018686