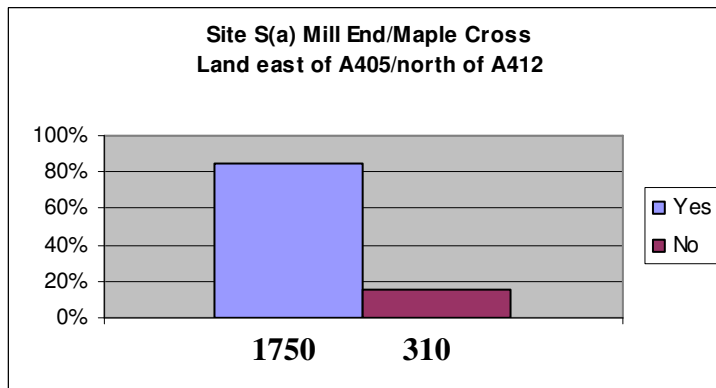


SUMMARY OF RESPONSE - SECONDARY SCHOOLS

Site S(a) Mill End/Maple Cross. Land east of A405/north of A412

	Number	Percentage
Yes	1750	85%
No	310	15%
	2060	100%

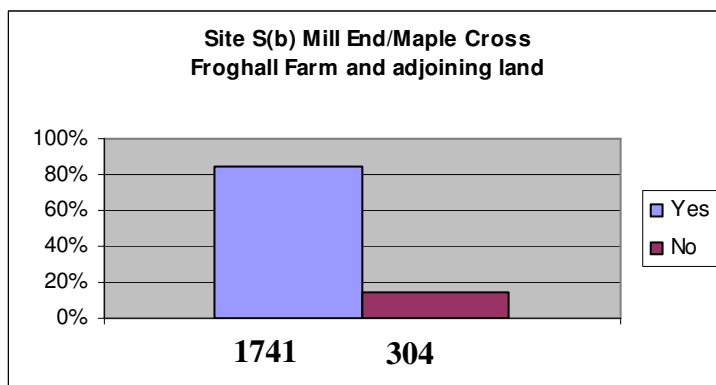


Summary of Responses

Generally support for providing a school in this part of the District and considered that the site has good access with room to expand in future. However some concerns about the loss of farmland, impacts on traffic levels in the area which already experiences congestion particularly when there are problems on the M25, and proximity to the motorway.

Site S(b) Mill End/Maple Cross. Froghall Farm and adjoining land

	Number	Percentage
Yes	1741	85%
No	304	15%
	2045	100%

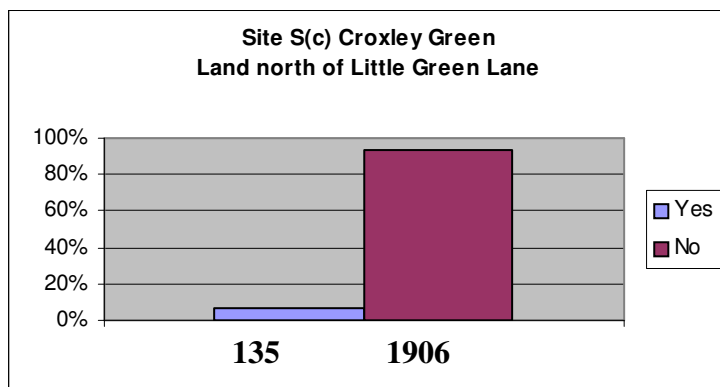


Summary of Responses

Generally support for providing a school in this part of the District and considered that the site has good access with room to expand in future and less of an impact on the environment. However some concerns about flood plain, impacts on traffic levels in the area which already experiences congestion particularly when there are problems on the M25, and proximity to the sewage treatment works. Site in multiple ownerships- objections from landowner of part of site to loss of farmland and residential properties, but support for provision of a school from another landowner.

Site S(c) Croxley Green. Land north of Little Green Lane

	Number	Percentage
Yes	135	7%
No	1906	93%
	2041	100%

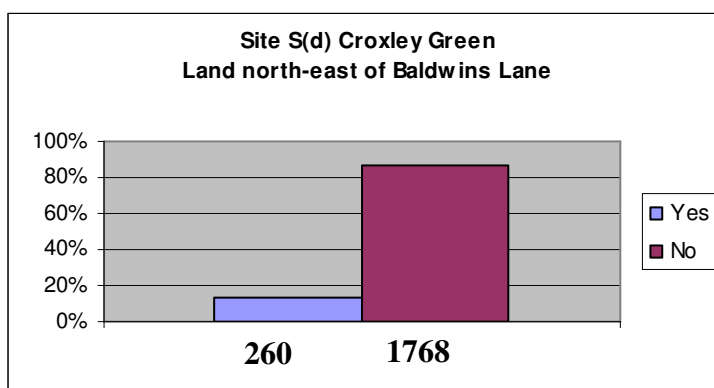


Summary of Responses

Significant concerns about the development of this site breaching the green belt boundary and the impacts of access on residential roads. There are also significant concerns about traffic implications on an already congested road network. There were concerns about the loss of agricultural land. Many comments that Croxley already has sufficient school provision and that the need is in Mill End/Rickmansworth so a school should be located here.

Site S(d) Croxley Green. Land north-east of Baldwins Lane

	Number	Percentage
Yes	260	13%
No	1768	87%
	2028	100%

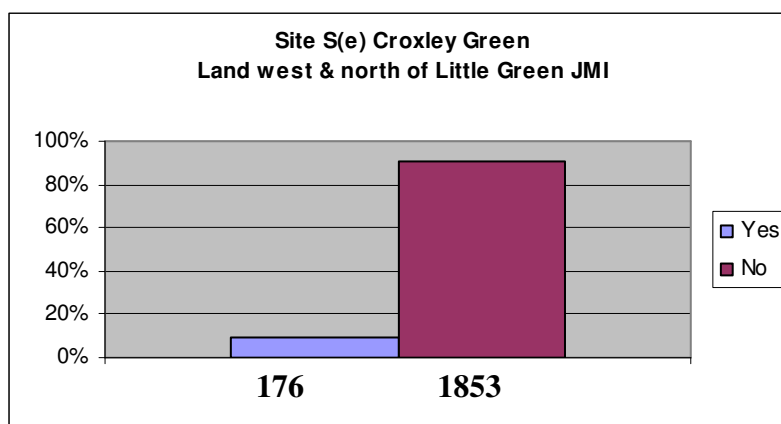


Summary of Responses

Generally site considered to be the best of the Croxley sites if a school had to be located in Croxley Green as a result of fewer impacts and better access to main roads and public transport. However, significant concerns about traffic implications for already congested road network and that the site is too small which would lead to a cramped school with no space to expand in future. Many comments that Croxley already has sufficient school provision and that the need is in Mill End/Rickmansworth so a school should be located here.

Site S(e) Croxley Green. Land west & north of Little Green Lane

	Number	Percentage
Yes	176	9%
No	1853	91%
	2029	100%



Summary of Responses

Significant concerns about the development of this site breaching the green belt boundary and the very poor access which would significantly impact on narrow residential roads and/or lanes. There are also significant concerns about traffic implications on an already congested road network. There were concerns that a split site was not ideal and could lead to safety concerns. Many comments that Croxley already has sufficient school provision and that the need is in Mill End/Rickmansworth so a school should be located here.

Hertfordshire County Council's Response

Hertfordshire County Council submitted a full response to the consultation with regard to the Secondary School sites, the Summary and Conclusion of their representation is in Appendix 2 and summarised below.

Hertfordshire County Council consider that it would be 'prudent to seek the reservation of **two** 8fe secondary school sites in Three Rivers District; **one** in the **Mill End/Maple Cross** area and **one** in the **Croxley Green/Watford** area. This will provide sufficient flexibility for the Council to bring forward either site depending on local education requirements once a decision is made to bring forward the development'

'The County Council considers that four sites could at this stage be identified:

- Site S(a): preferred site in Mill End/Maple Cross area
- Site S(b): contingency site in Mill End/Maple Cross area
- Site S(c): contingency site in Croxley Green area
- Site S(d): preferred site in Croxley Green area
- Site S(e): site should be rejected for further consideration

Until such time as the County Council has selected a site to be taken forward for detailed technical investigations as part of a planning application it is not be possible to refine preferences any further. In accordance with the current timeline a selected site could be taken forward in April 2011 and technical investigations could be completed over the summer months which may assist with the further definition of preferred options.'